

Site Details:

DCO Pipeline, Southern Route


Client Ref: DCO Pipeline, Southern Route
Report Ref: GSIP-2021-10877-7380_SS_1_2
Grid Ref: 324502, 369092

Map Name: National Grid

Map date: 1991

Scale: 1:10,000

Printed at: 1:10,000

Surveyed 1991
 Revised 1991
 Edition N/A
 Copyright N/A
 Levelled N/A

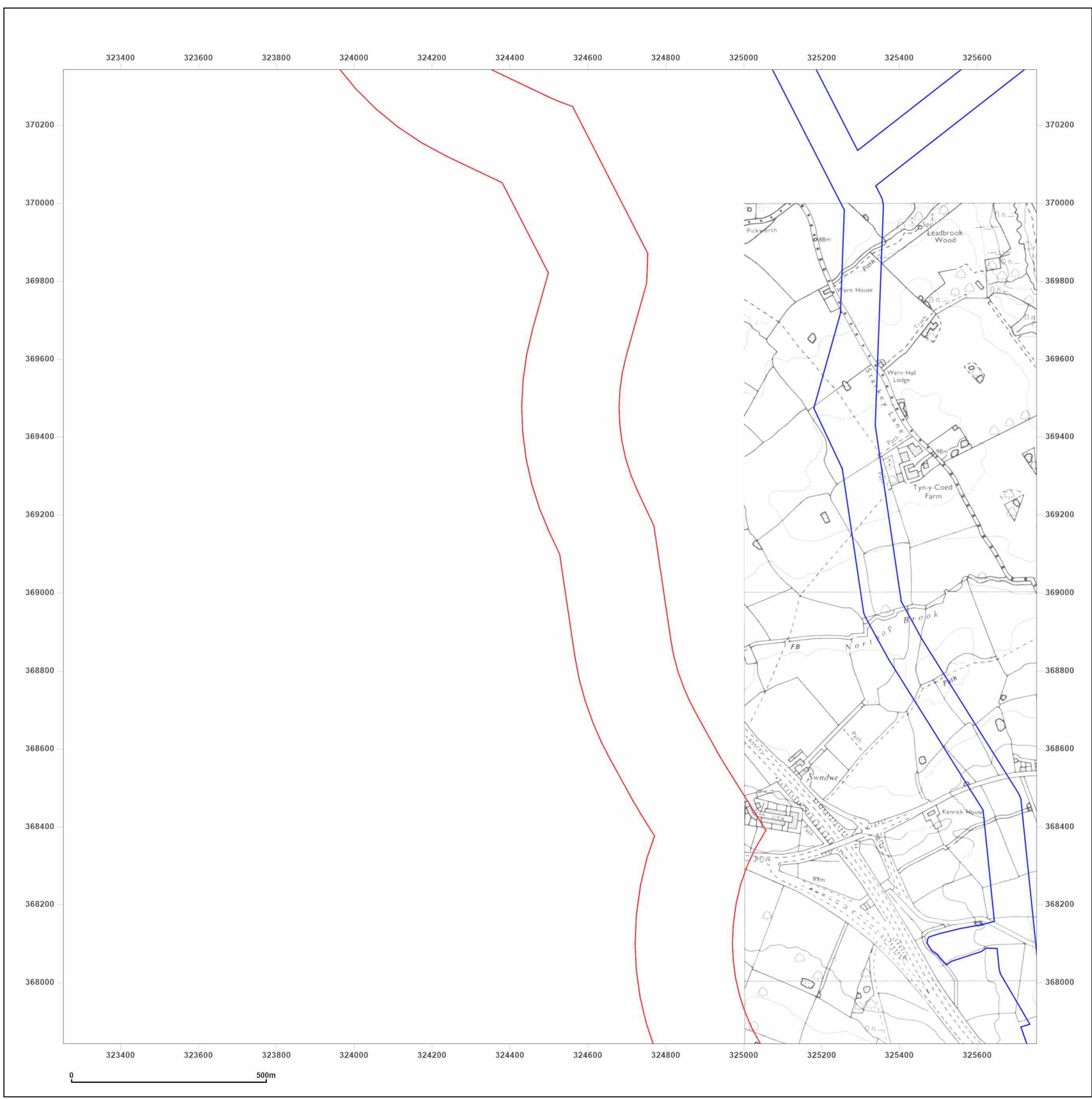


Produced by
 Groundsure Insights
 T: 08444 159000
 [Redacted]
 [Redacted]

© Crown copyright and database rights 2018 Ordnance Survey 100035207

Production date: 30 July 2021

Map legend available at:
 [Redacted]



Site Details:

DCO Pipeline, Southern Route

Client Ref: DCO Pipeline, Southern Route
Report Ref: GSIP-2021-10877-7380_SS_1_2
Grid Ref: 324502, 369092

Map Name: National Grid


Map date: 1987-1992

Scale: 1:10,000

Printed at: 1:10,000



Surveyed 1980
 Revised 1992
 Edition N/A
 Copyright N/A
 Levelled N/A



Surveyed 1973
 Revised 1989
 Edition N/A
 Copyright N/A
 Levelled N/A

Surveyed 1979
 Revised 1987
 Edition N/A
 Copyright N/A
 Levelled N/A

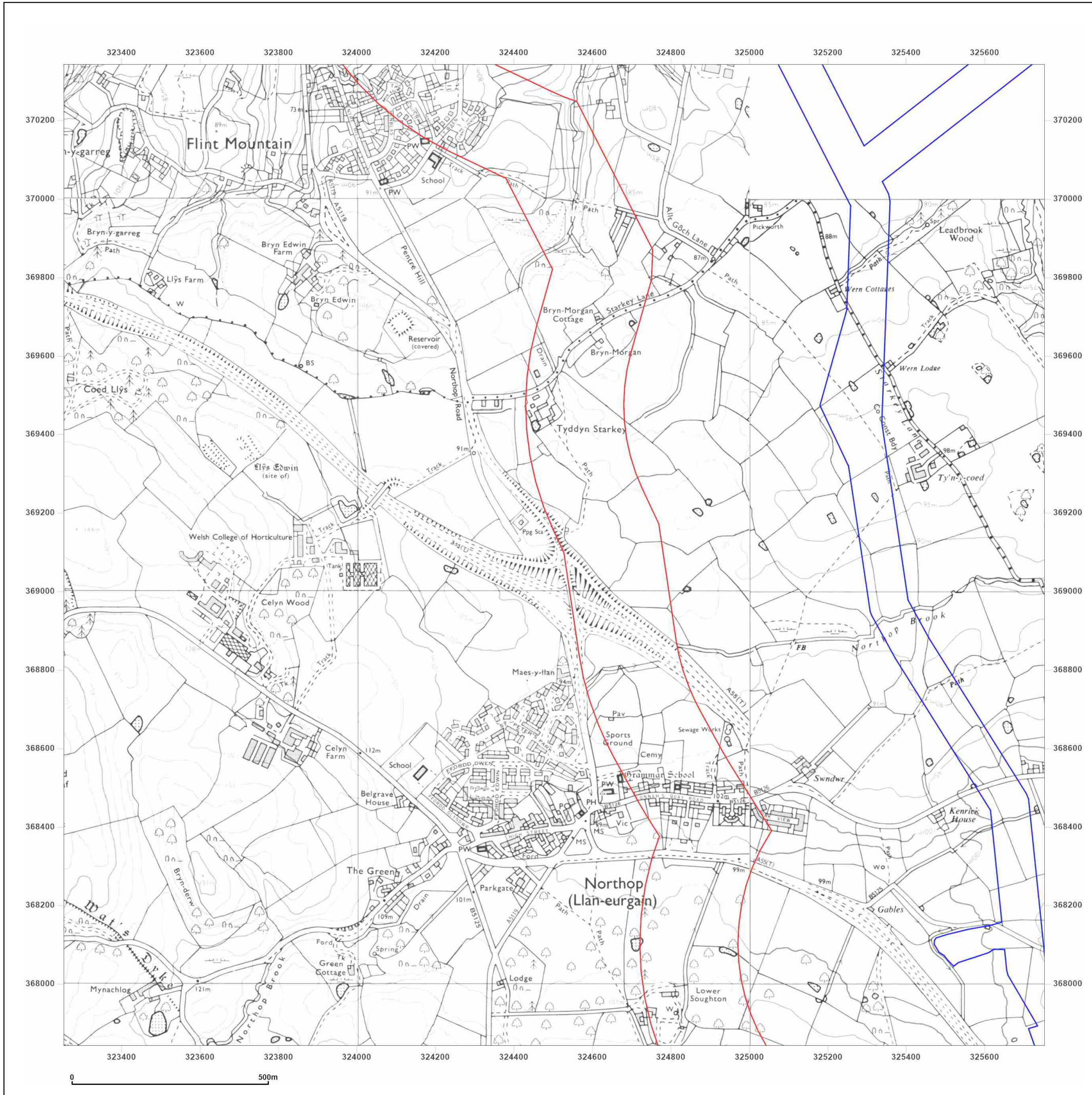


Produced by
 Groundsure Insights
 T: 08444 159000

© Crown copyright and database rights 2018 Ordnance Survey 100035207

Production date: 30 July 2021

Map legend available at:



Site Details:

DCO Pipeline, Southern Route


Client Ref: DCO Pipeline, Southern Route
Report Ref: GSIP-2021-10877-7380_SS_1_2
Grid Ref: 324502, 369092

Map Name: National Grid

Map date: 2001

Scale: 1:10,000

Printed at: 1:10,000

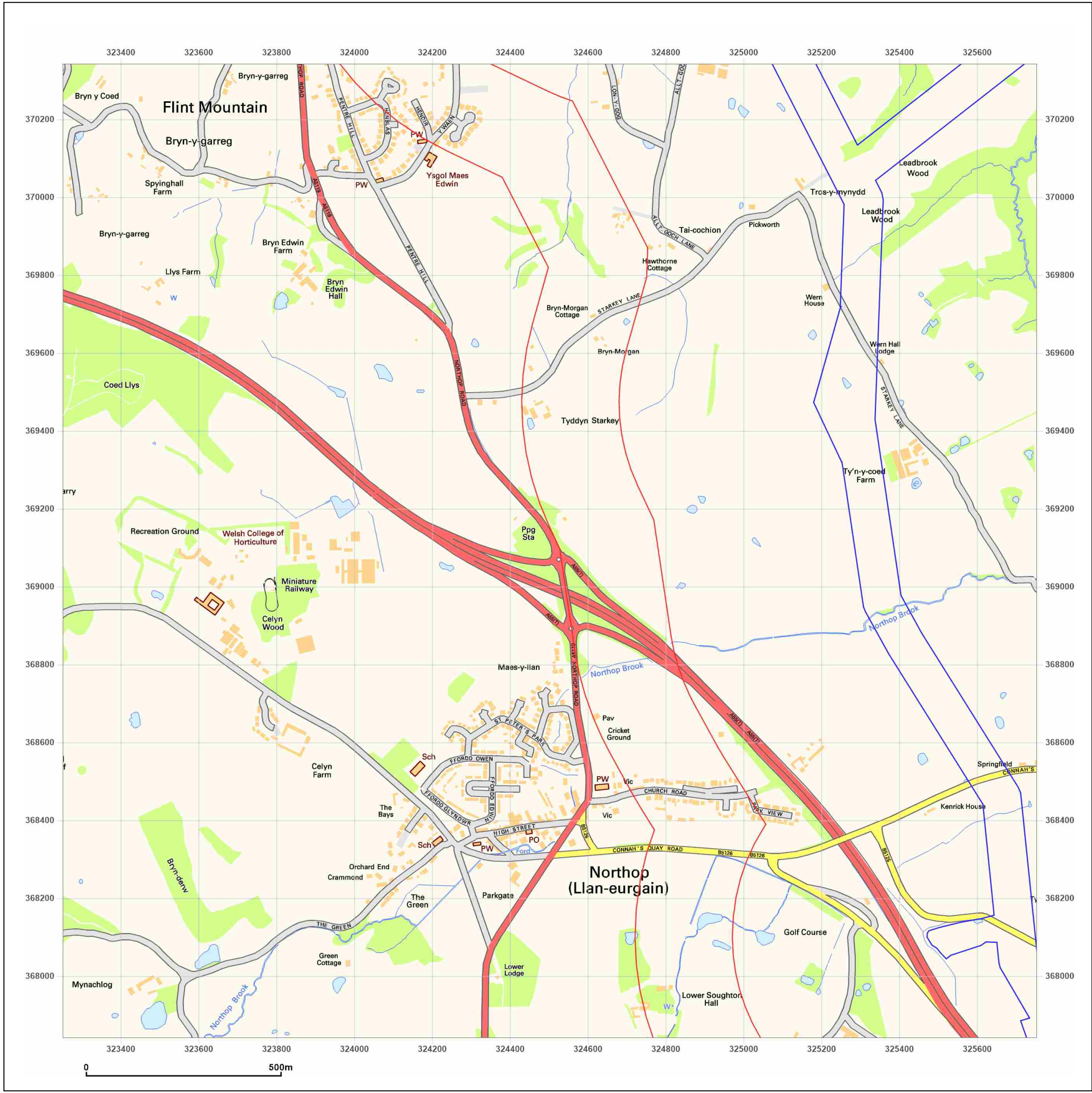


Produced by
 Groundsure Insights
 T: 08444 159000

© Crown copyright and database rights 2018 Ordnance Survey 100035207

Production date: 30 July 2021


Map legend available at:



Site Details:
DCO Pipeline, Southern Route

Client Ref: DCO Pipeline, Southern Route
Report Ref: GSIP-2021-10877-7380_SS_1_2
Grid Ref: 324502, 369092

Map Name: National Grid
Map date: 2010
Scale: 1:10,000
Printed at: 1:10,000

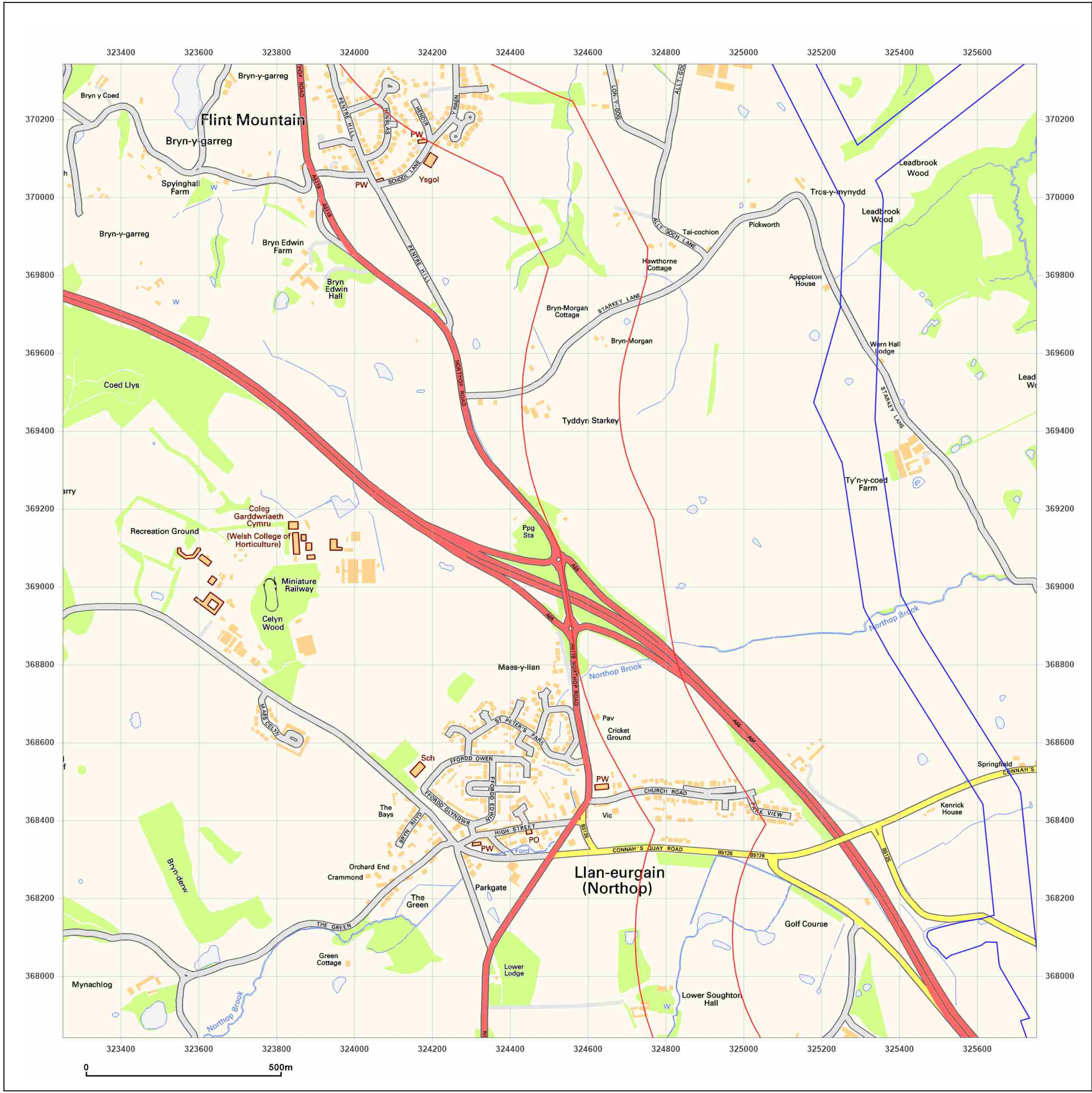


Powered by  Produced by Groundsure Insights
T: 08444 159000

© Crown copyright and database rights 2018 Ordnance Survey 100035207

Production date: 30 July 2021

Map legend available at: 



Site Details:

DCO Pipeline, Southern Route


Client Ref: DCO Pipeline, Southern Route
Report Ref: GSIP-2021-10877-7380_SS_1_2
Grid Ref: 324502, 369092

Map Name: National Grid

Map date: 2021

Scale: 1:10,000

Printed at: 1:10,000

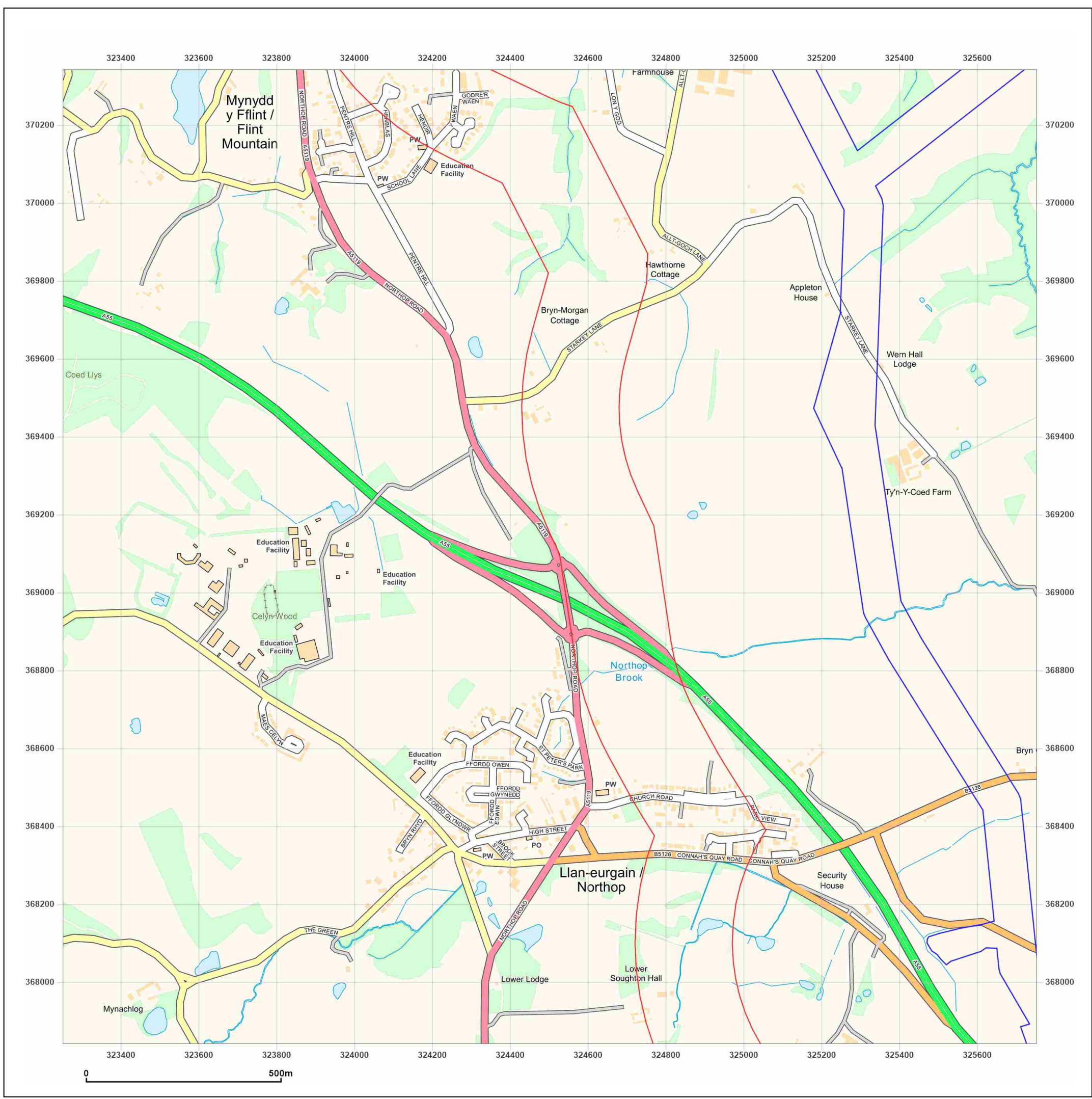


Produced by
 Groundsure Insights
 T: 08444 159000

© Crown copyright and database rights 2018 Ordnance Survey 100035207

Production date: 30 July 2021

Map legend available at: [Redacted]



Site Details:

DCO Pipeline, Southern Route


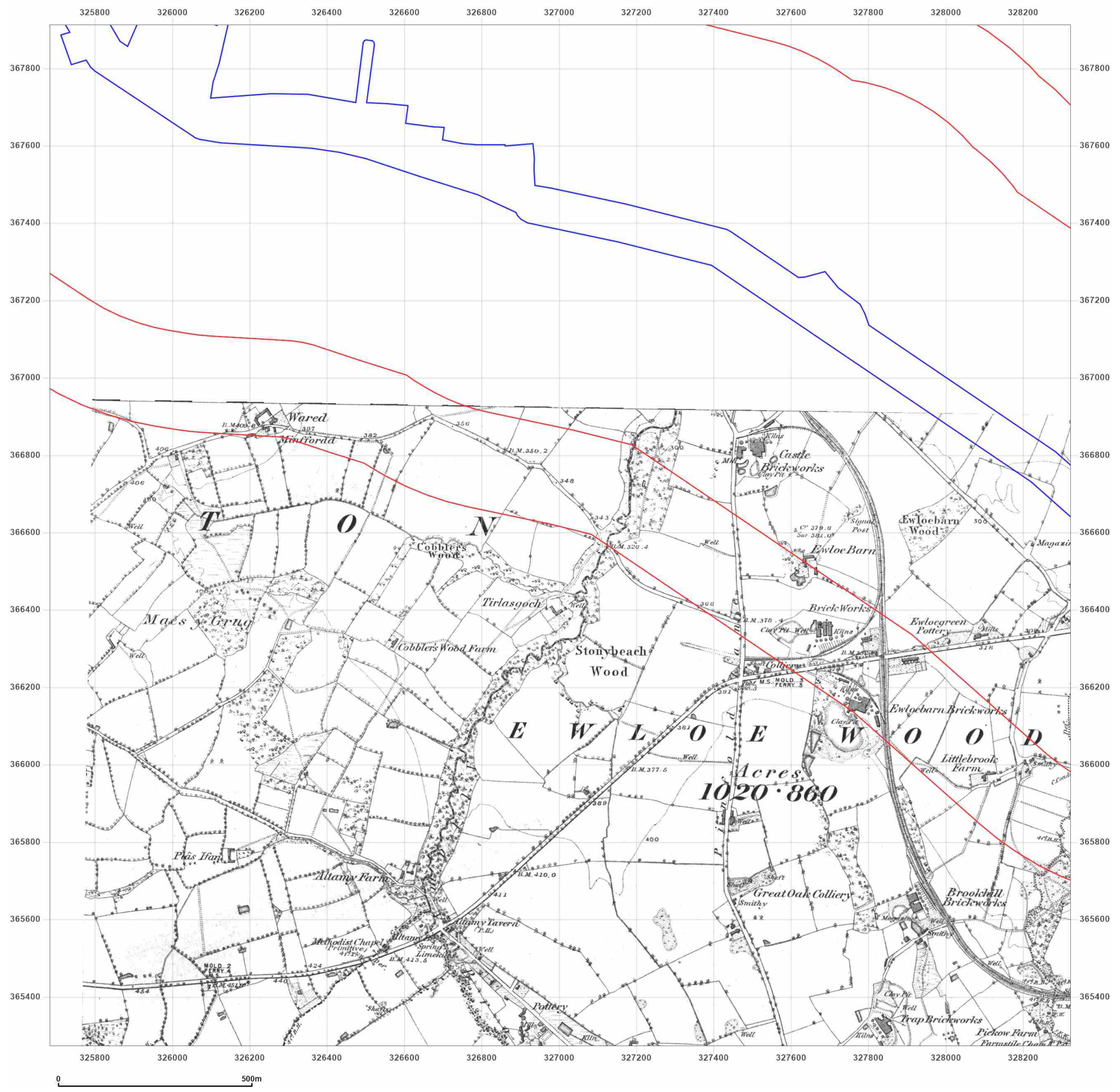
Client Ref: DCO Pipeline, Southern Route
Report Ref: GSIP-2021-10877-7380_SS_2_1
Grid Ref: 327002, 366592

Map Name: County Series

Map date: 1869

Scale: 1:10,560

Printed at: 1:10,560



Surveyed 1869
 Revised 1869
 Edition N/A
 Copyright N/A
 Levelled N/A



Produced by
 Groundsure Insights
 T: 08444 159000

© Crown copyright and database rights 2018 Ordnance Survey 100035207

Production date: 30 July 2021

Map legend available at: [Redacted]

Site Details:

DCO Pipeline, Southern Route

Client Ref: DCO Pipeline, Southern Route
Report Ref: GSIP-2021-10877-7380_SS_2_1
Grid Ref: 327002, 366592

Map Name: County Series

Map date: 1869-1872

Scale: 1:10,560

Printed at: 1:10,560



Surveyed 1871
 Revised 1871
 Edition N/A
 Copyright N/A
 Levelled N/A

Surveyed 1869
 Revised 1869
 Edition N/A
 Copyright N/A
 Levelled N/A

Surveyed 1872
 Revised 1872
 Edition N/A
 Copyright N/A
 Levelled N/A

Surveyed 1869
 Revised 1869
 Edition N/A
 Copyright N/A
 Levelled N/A

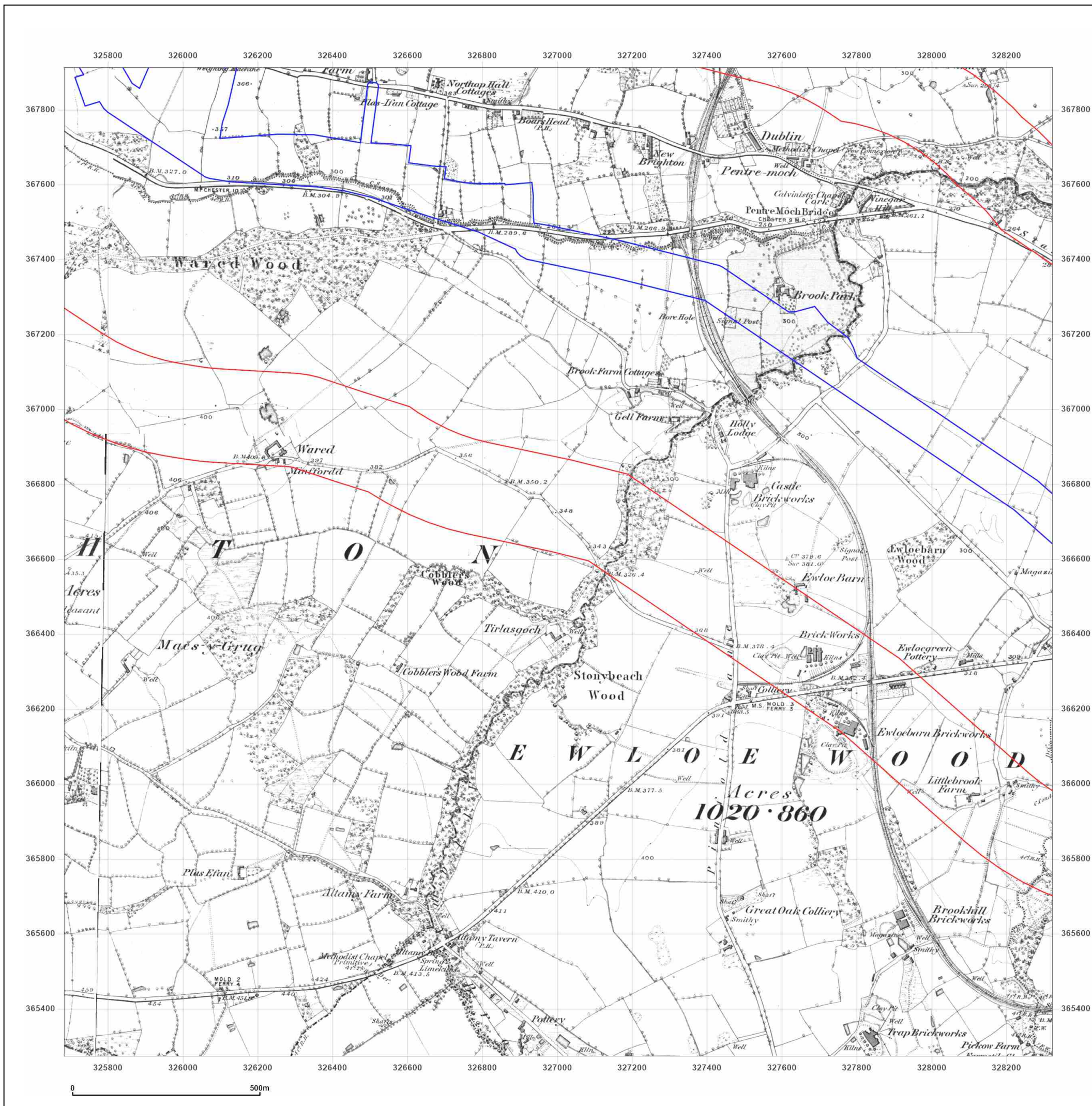


Produced by
 Groundsure Insights
 T: 08444 159000

© Crown copyright and database rights 2018 Ordnance Survey 100035207

Production date: 30 July 2021

Map legend available at:



Site Details:

DCO Pipeline, Southern Route

Client Ref: DCO Pipeline, Southern Route
Report Ref: GSIP-2021-10877-7380_SS_2_1
Grid Ref: 327002, 366592

Map Name: County Series

Map date: 1898

Scale: 1:10,560

Printed at: 1:10,560



Surveyed 1870
 Revised 1898
 Edition N/A
 Copyright N/A
 Levelled N/A

Surveyed 1870
 Revised 1898
 Edition N/A
 Copyright N/A
 Levelled N/A

Surveyed 1871
 Revised 1898
 Edition N/A
 Copyright N/A
 Levelled N/A

Surveyed 1870
 Revised 1898
 Edition N/A
 Copyright N/A
 Levelled N/A

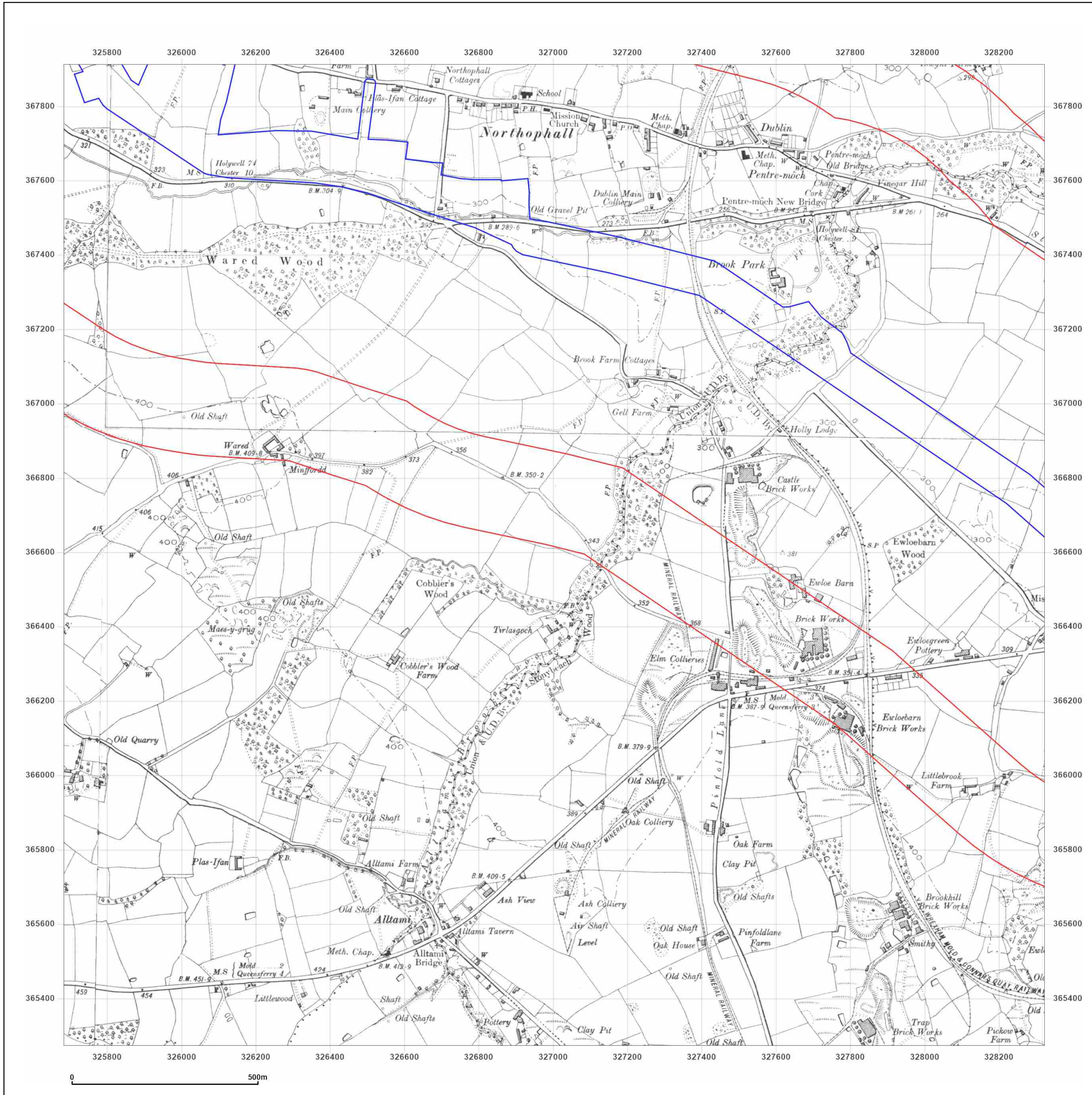


Produced by
 Groundsure Insights
 T: 08444 159000

© Crown copyright and database rights 2018 Ordnance Survey 100035207

Production date: 30 July 2021

Map legend available at:



Site Details:

DCO Pipeline, Southern Route

Client Ref: DCO Pipeline, Southern Route
Report Ref: GSIP-2021-10877-7380_SS_2_1
Grid Ref: 327002, 366592

Map Name: County Series

Map date: 1909-1914

Scale: 1:10,560

Printed at: 1:10,560



Surveyed 1869
 Revised 1914
 Edition 1914
 Copyright N/A
 Levelled N/A

Surveyed 1869
 Revised 1910
 Edition N/A
 Copyright N/A
 Levelled N/A

Surveyed 1871
 Revised 1910
 Edition N/A
 Copyright N/A
 Levelled N/A

Surveyed 1870
 Revised 1909
 Edition N/A
 Copyright N/A
 Levelled N/A

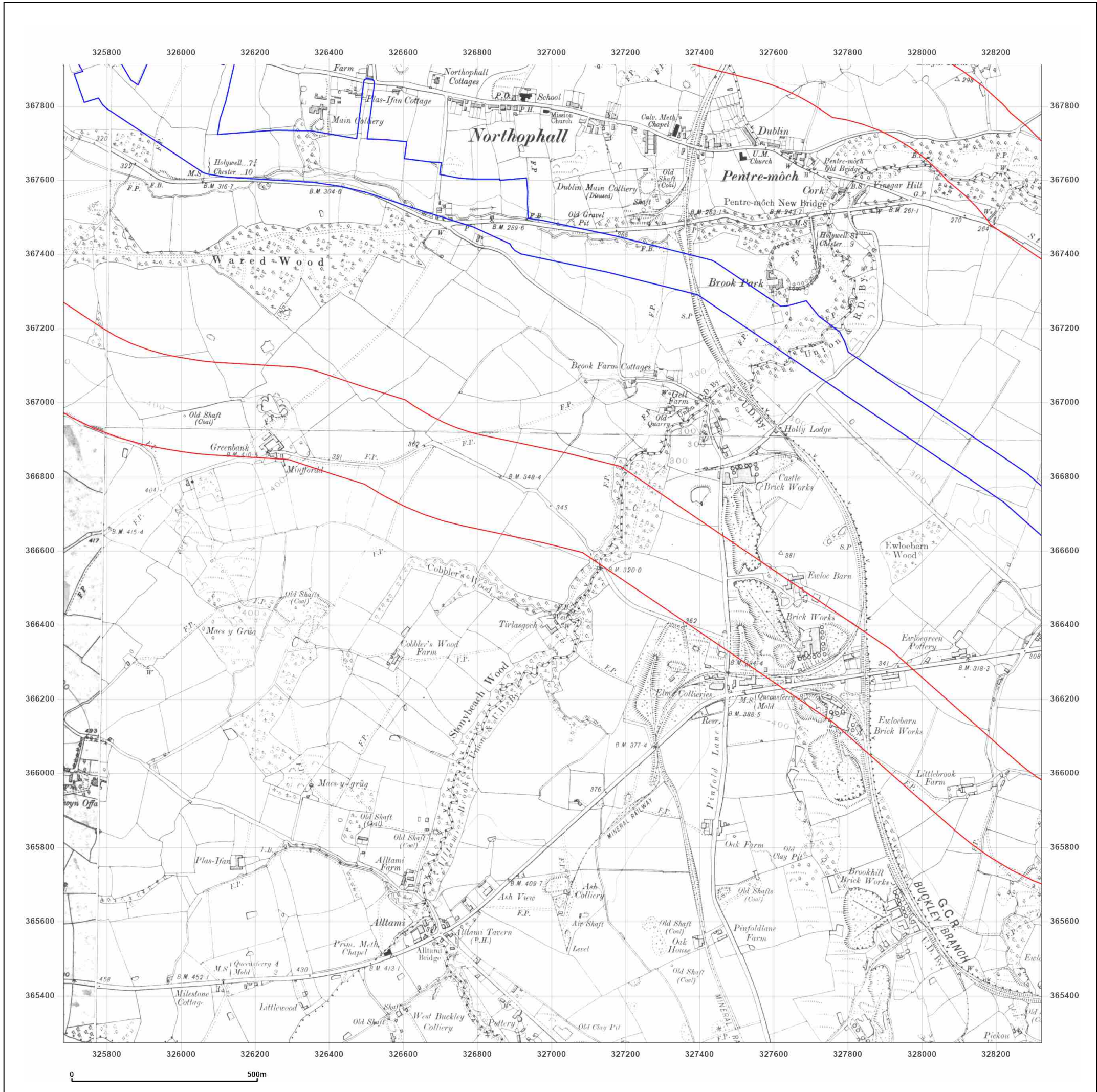


Produced by
 Groundsure Insights
 T: 08444 159000

© Crown copyright and database rights 2018 Ordnance Survey 100035207

Production date: 30 July 2021

Map legend available at:



Site Details:

DCO Pipeline, Southern Route

Client Ref: DCO Pipeline, Southern Route
Report Ref: GSIP-2021-10877-7380_SS_2_1
Grid Ref: 327002, 366592

Map Name: County Series

Map date: 1938

Scale: 1:10,560

Printed at: 1:10,560



Surveyed 1869
 Revised 1938
 Edition 1938
 Copyright N/A
 Levelled N/A

Surveyed 1871
 Revised 1938
 Edition N/A
 Copyright N/A
 Levelled N/A

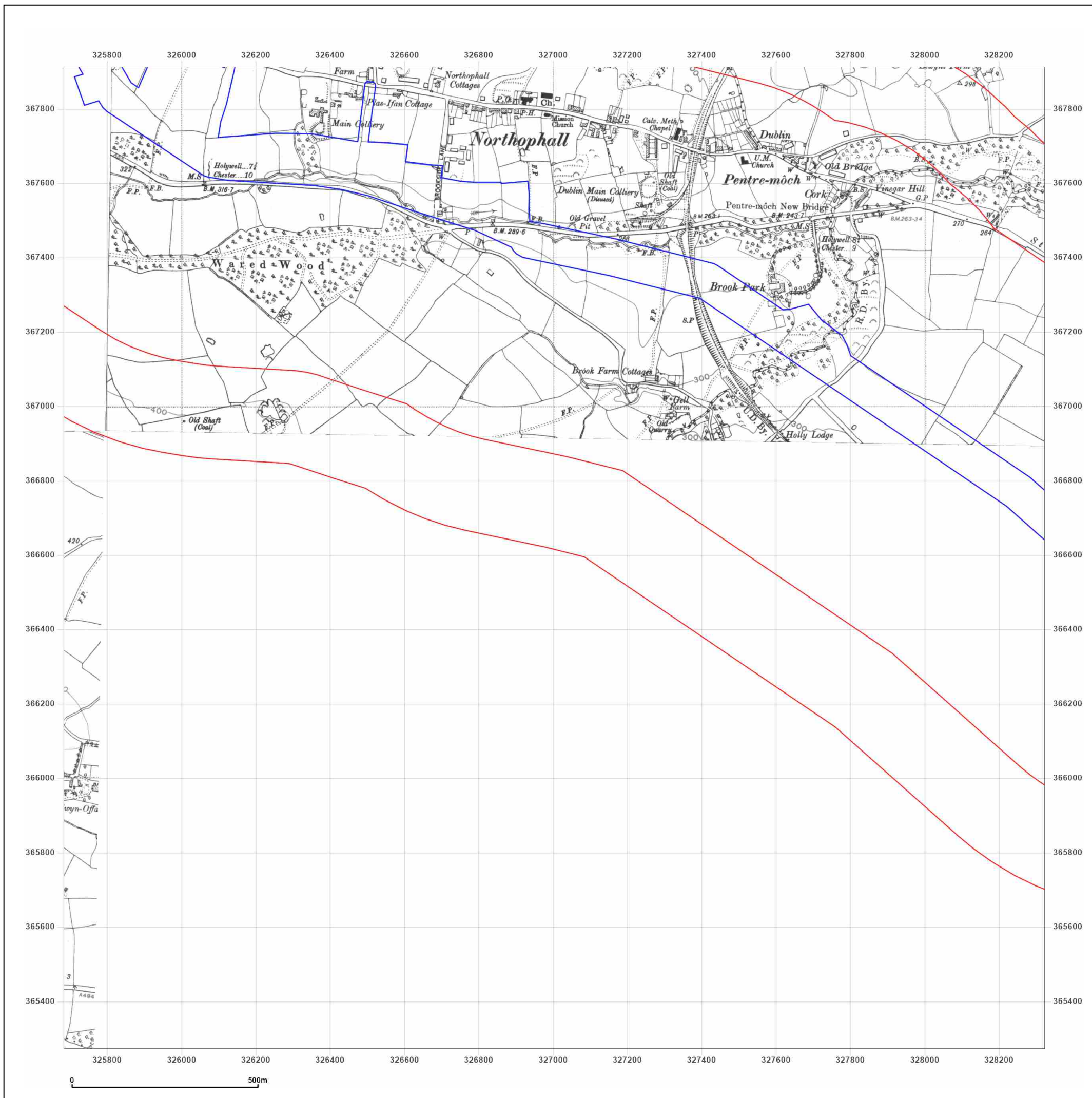


Produced by
 Groundsure Insights
 T: 08444 159000

© Crown copyright and database rights 2018 Ordnance Survey 100035207

Production date: 30 July 2021

Map legend available at:



Site Details:

DCO Pipeline, Southern Route

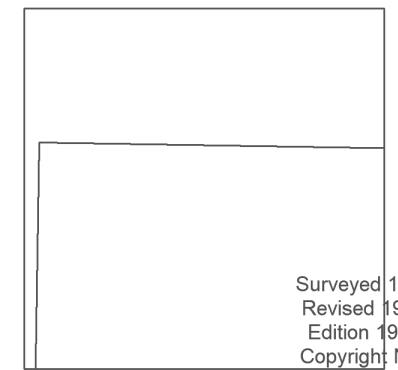
Client Ref: DCO Pipeline, Southern Route
Report Ref: GSIP-2021-10877-7380_SS_2_1
Grid Ref: 327002, 366592

Map Name: County Series

Map date: 1938

Scale: 1:10,560

Printed at: 1:10,560



Surveyed 1870
 Revised 1938
 Edition 1938
 Copyright N/A
 Levelled N/A

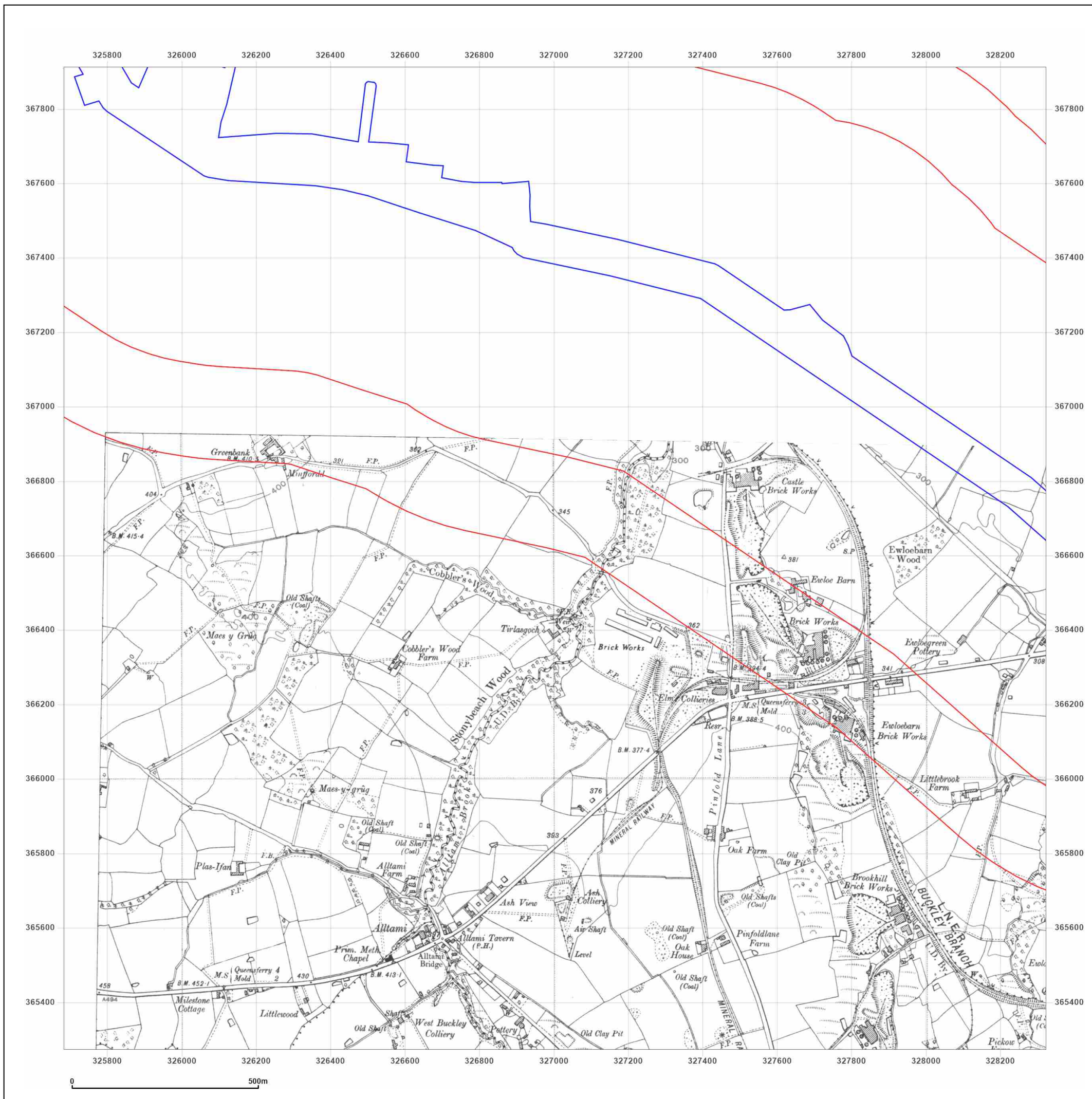


Produced by
 Groundsure Insights
 T: 08444 159000

© Crown copyright and database rights 2018 Ordnance Survey 100035207

Production date: 30 July 2021

Map legend available at:



0 500m

Site Details:

DCO Pipeline, Southern Route

Client Ref: DCO Pipeline, Southern Route
Report Ref: GSIP-2021-10877-7380_SS_2_1
Grid Ref: 327002, 366592

Map Name: County Series

Map date: 1948

Scale: 1:10,560

Printed at: 1:10,560



Surveyed 1869
 Revised 1948
 Edition N/A
 Copyright N/A
 Levelled N/A

Surveyed 1869
 Revised 1948
 Edition N/A
 Copyright N/A
 Levelled N/A

Surveyed 1870
 Revised 1948
 Edition N/A
 Copyright N/A
 Levelled N/A

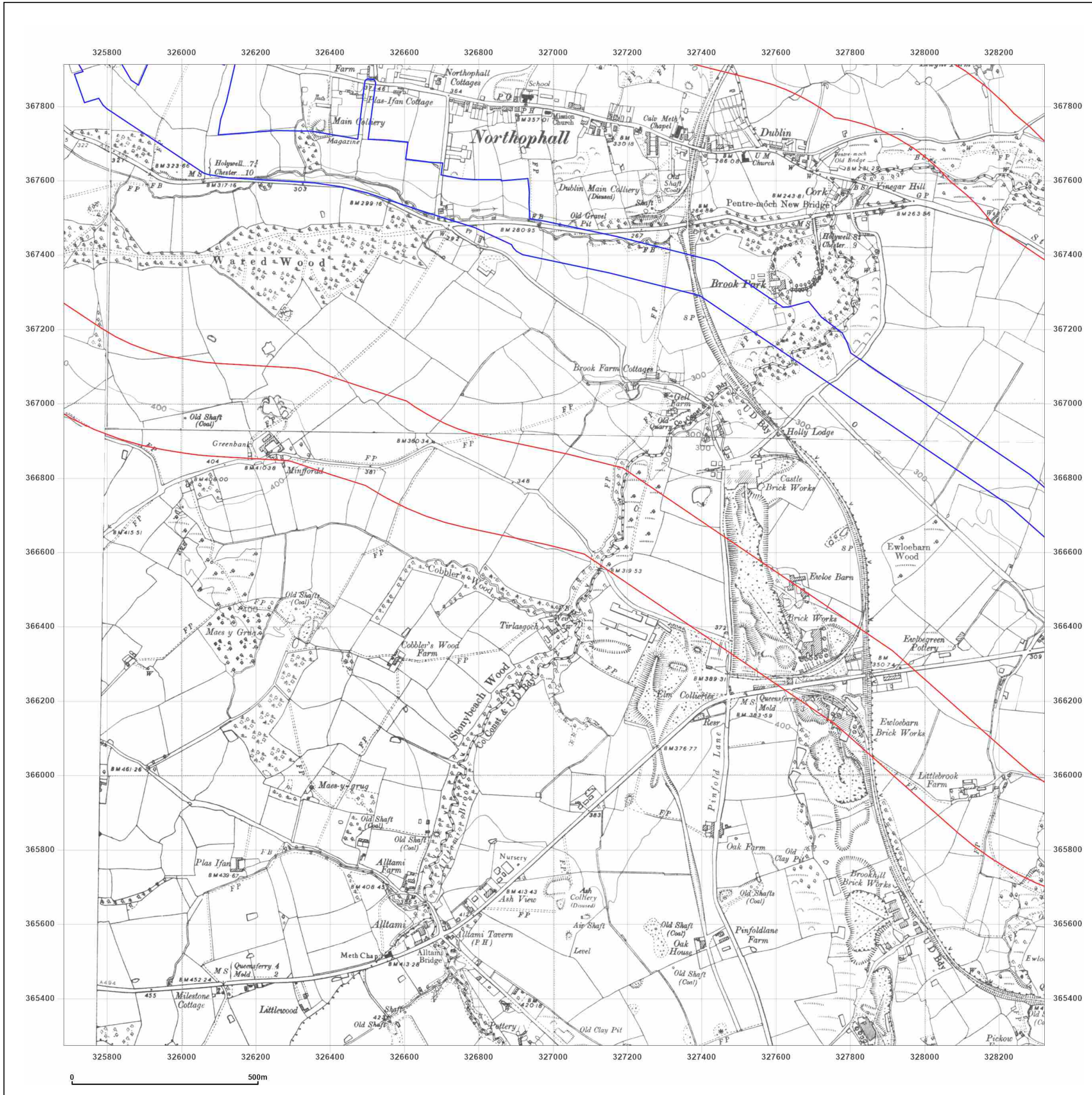


Produced by
 Groundsure Insights
 T: 08444 159000

© Crown copyright and database rights 2018 Ordnance Survey 100035207

Production date: 30 July 2021

Map legend available at:



Site Details:

DCO Pipeline, Southern Route

Client Ref: DCO Pipeline, Southern Route
Report Ref: GSIP-2021-10877-7380_SS_2_1
Grid Ref: 327002, 366592

Map Name: Provisional

Map date: 1963

Scale: 1:10,560

Printed at: 1:10,560



Surveyed N/A
 Revised 1962
 Edition N/A
 Copyright 1963
 Levelled N/A

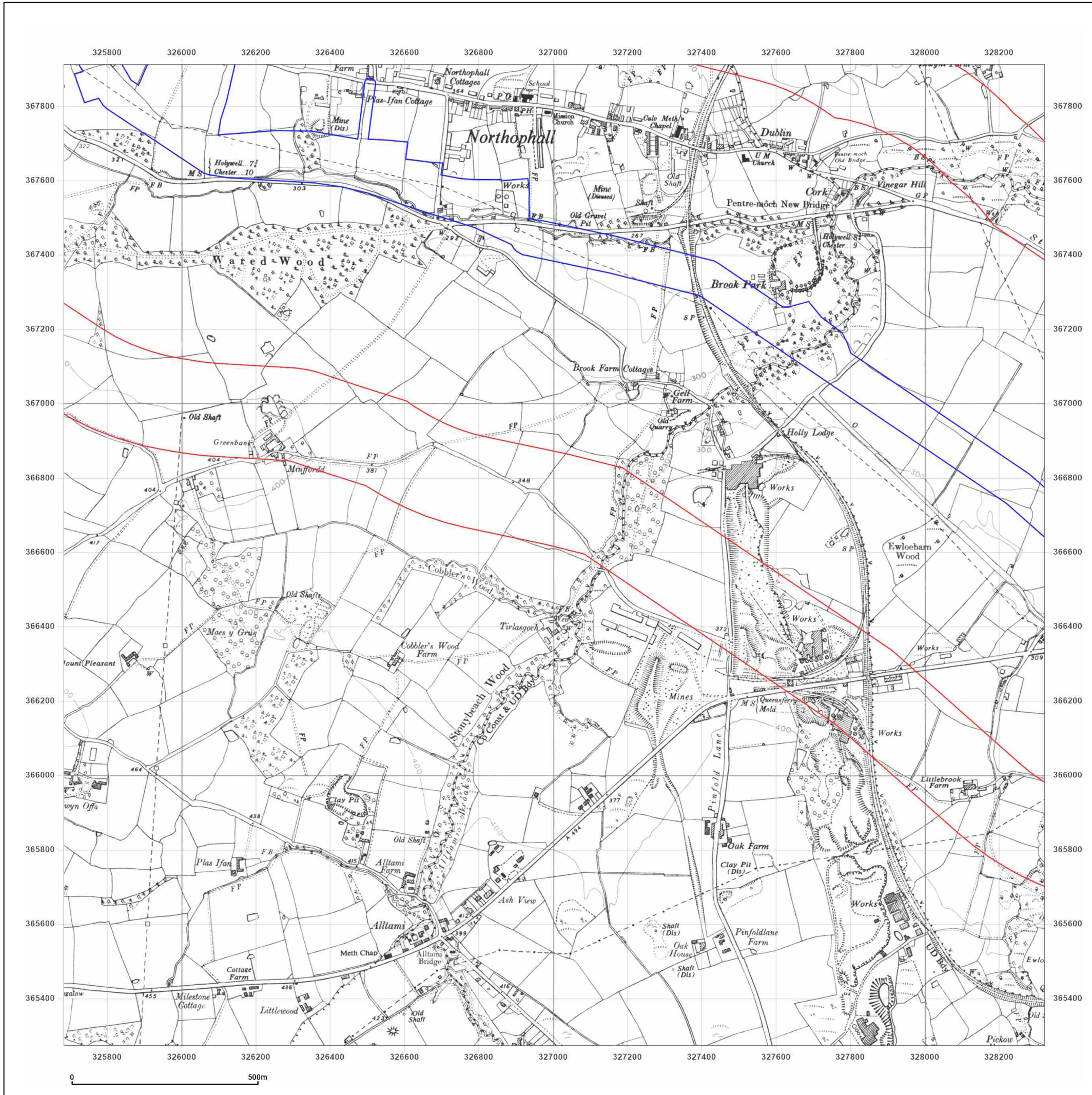


Produced by
 Groundsure Insights
 T: 08444 159000

© Crown copyright and database rights 2018 Ordnance Survey 100035207

Production date: 30 July 2021

Map legend available at:



Site Details:

DCO Pipeline, Southern Route

Client Ref: DCO Pipeline, Southern Route
Report Ref: GSIP-2021-10877-7380_SS_2_1
Grid Ref: 327002, 366592

Map Name: Provisional

Map date: 1970

Scale: 1:10,560

Printed at: 1:10,560



Surveyed 1966
 Revised 1970
 Edition N/A
 Copyright N/A
 Levelled N/A

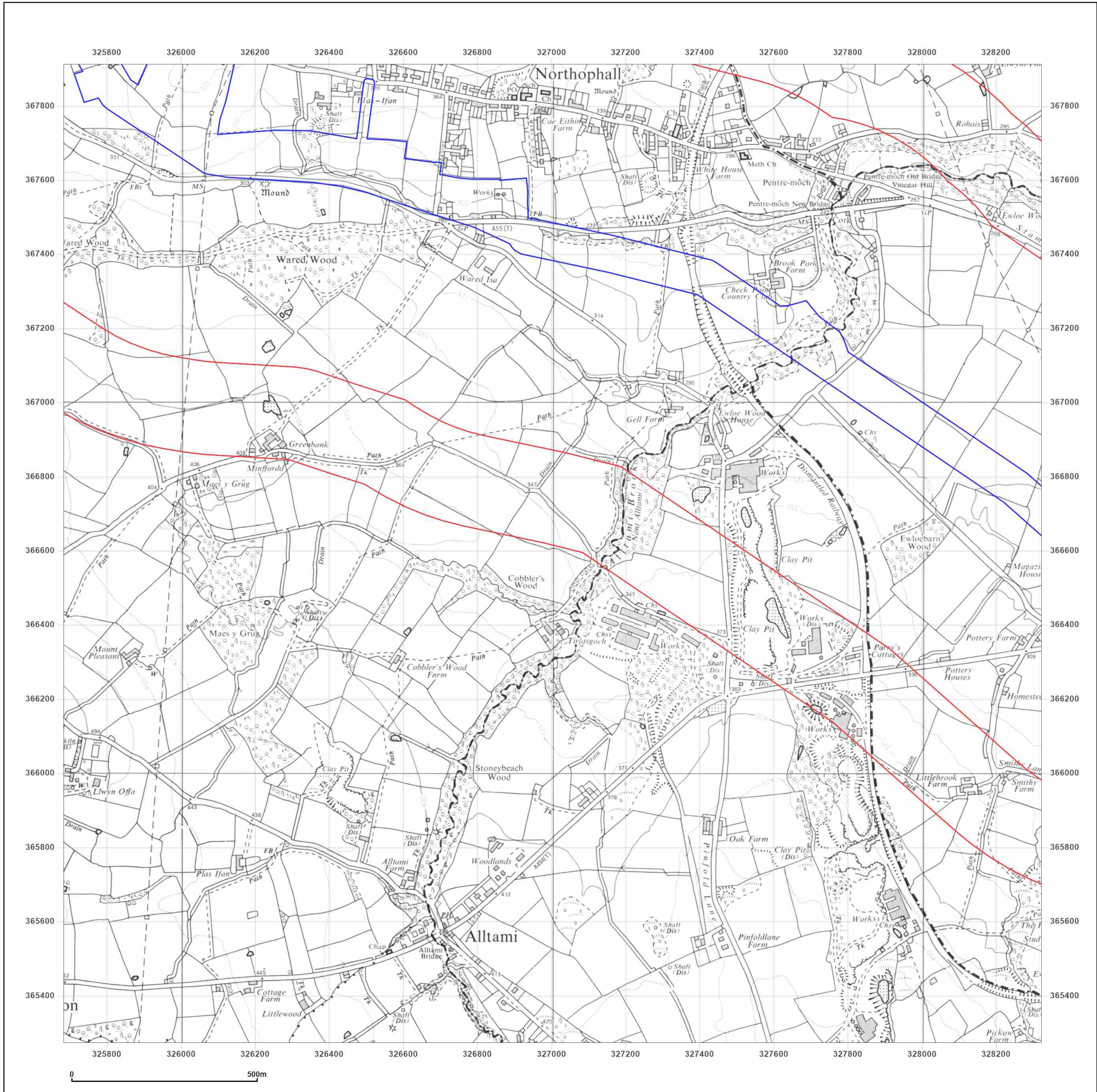


Produced by
 Groundsure Insights
 T: 08444 159000

© Crown copyright and database rights 2018 Ordnance Survey 100035207

Production date: 30 July 2021

Map legend available at:



Site Details:

DCO Pipeline, Southern Route

Client Ref: DCO Pipeline, Southern Route
Report Ref: GSIP-2021-10877-7380_SS_2_1
Grid Ref: 327002, 366592

Map Name: National Grid

Map date: 1981

Scale: 1:10,000

Printed at: 1:10,000



Surveyed 1979
 Revised 1981
 Edition N/A
 Copyright N/A
 Levelled N/A

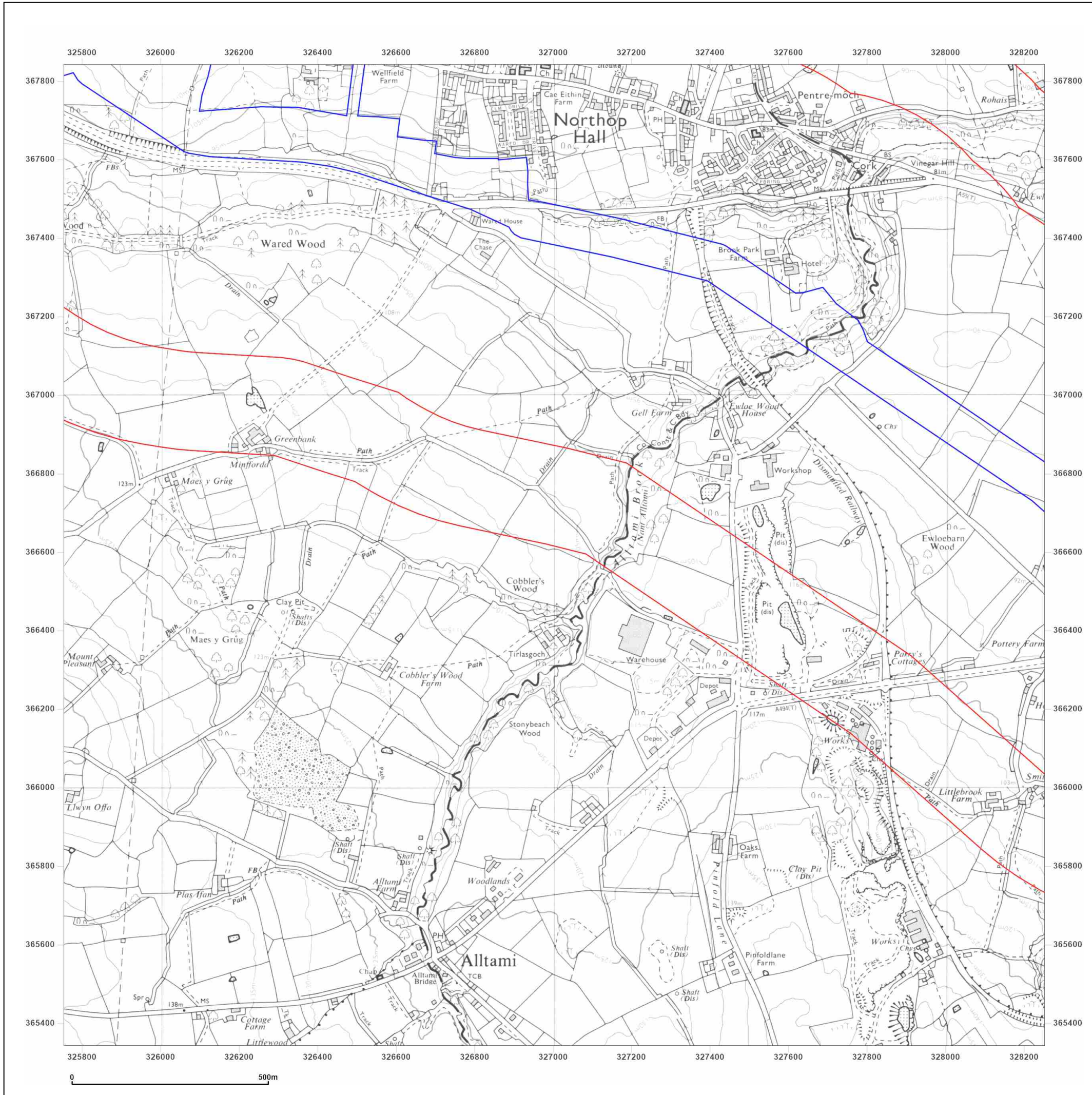


Produced by
 Groundsure Insights
 T: 08444 159000

© Crown copyright and database rights 2018 Ordnance Survey 100035207

Production date: 30 July 2021

Map legend available at:



Site Details:

DCO Pipeline, Southern Route

Client Ref: DCO Pipeline, Southern Route
Report Ref: GSIP-2021-10877-7380_SS_2_1
Grid Ref: 327002, 366592

Map Name: National Grid

Map date: 1987

Scale: 1:10,000

Printed at: 1:10,000



Surveyed 1979
 Revised 1987
 Edition N/A
 Copyright N/A
 Levelled N/A

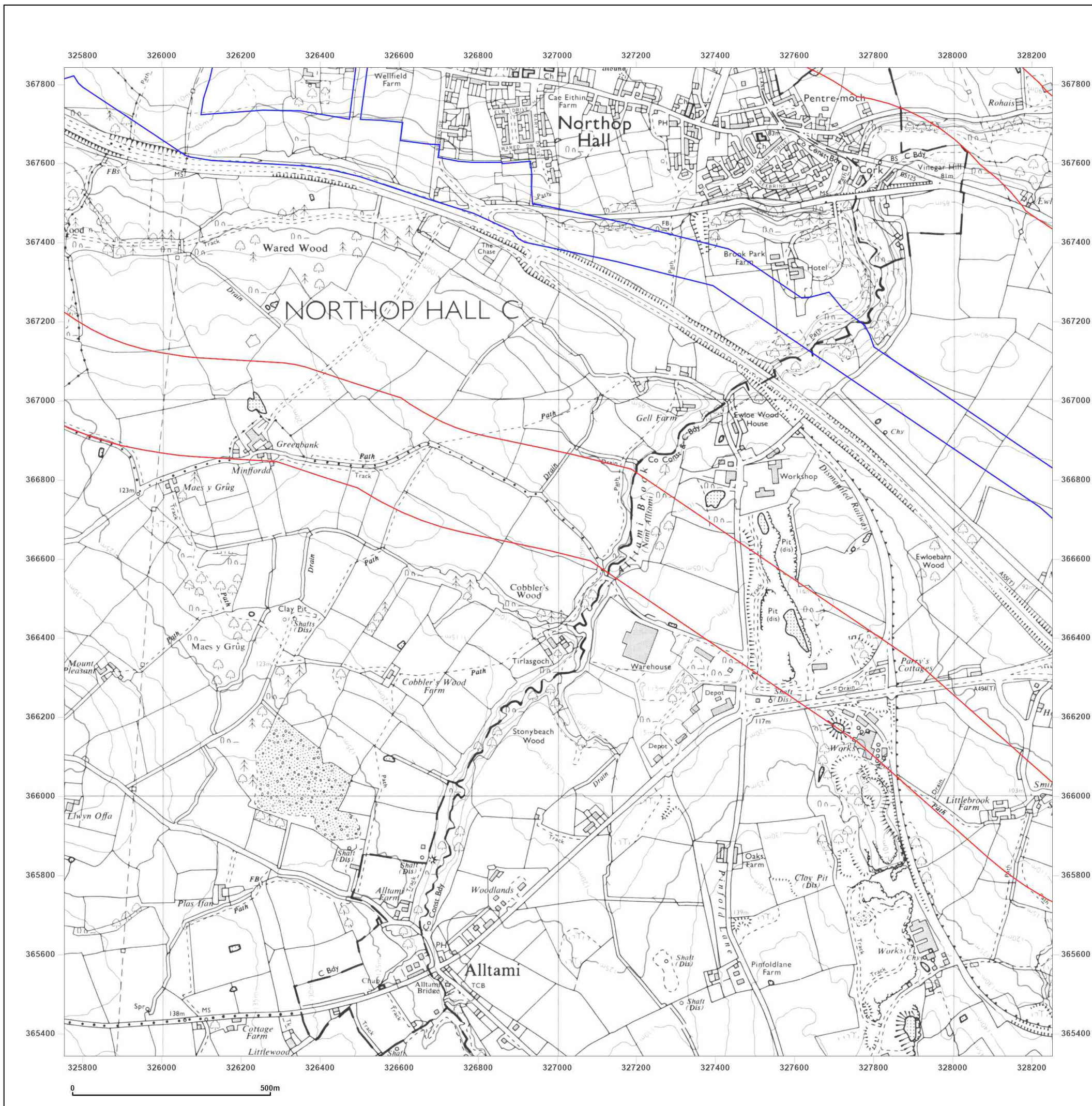


Produced by
 Groundsure Insights
 T: 08444 159000

© Crown copyright and database rights 2018 Ordnance Survey 100035207

Production date: 30 July 2021

Map legend available at:



0 500m

Site Details:

DCO Pipeline, Southern Route

Client Ref: DCO Pipeline, Southern Route
Report Ref: GSIP-2021-10877-7380_SS_2_1
Grid Ref: 327002, 366592

Map Name: National Grid

Map date: 1991

Scale: 1:10,000

Printed at: 1:10,000



Surveyed 1991
 Revised 1991
 Edition N/A
 Copyright N/A
 Levelled N/A

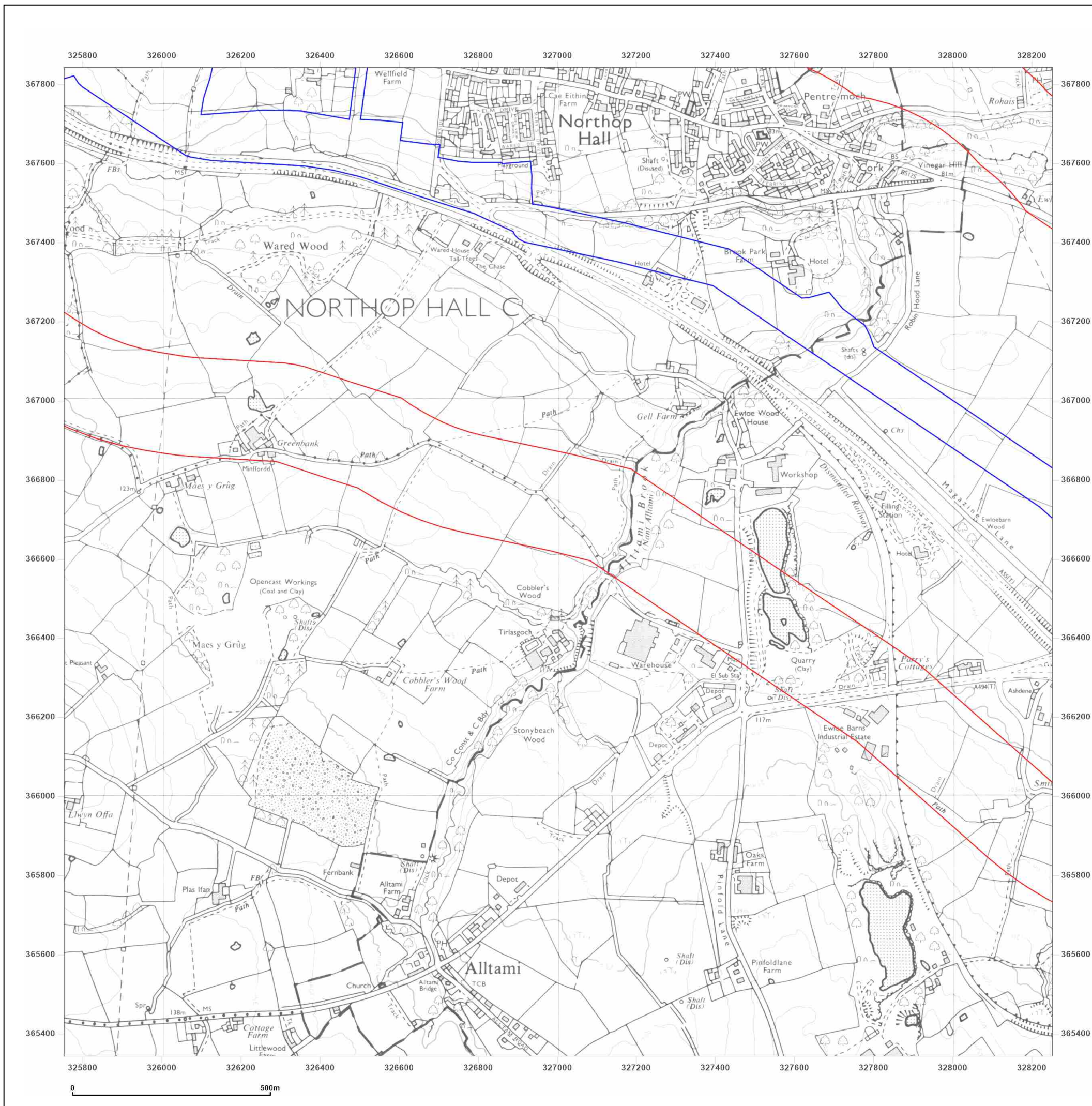


Produced by
 Groundsure Insights
 T: 08444 159000

© Crown copyright and database rights 2018 Ordnance Survey 100035207

Production date: 30 July 2021

Map legend available at:



Site Details:

DCO Pipeline, Southern Route


Client Ref: DCO Pipeline, Southern Route
Report Ref: GSIP-2021-10877-7380_SS_2_1
Grid Ref: 327002, 366592

Map Name: National Grid

Map date: 2001

Scale: 1:10,000

Printed at: 1:10,000



Produced by
 Groundsure Insights
 T: 08444 159000

© Crown copyright and database rights 2018 Ordnance Survey 100035207

Production date: 30 July 2021

Map legend available at:



Site Details:

DCO Pipeline, Southern Route


Client Ref: DCO Pipeline, Southern Route
Report Ref: GSIP-2021-10877-7380_SS_2_1
Grid Ref: 327002, 366592

Map Name: National Grid

Map date: 2010

Scale: 1:10,000

Printed at: 1:10,000

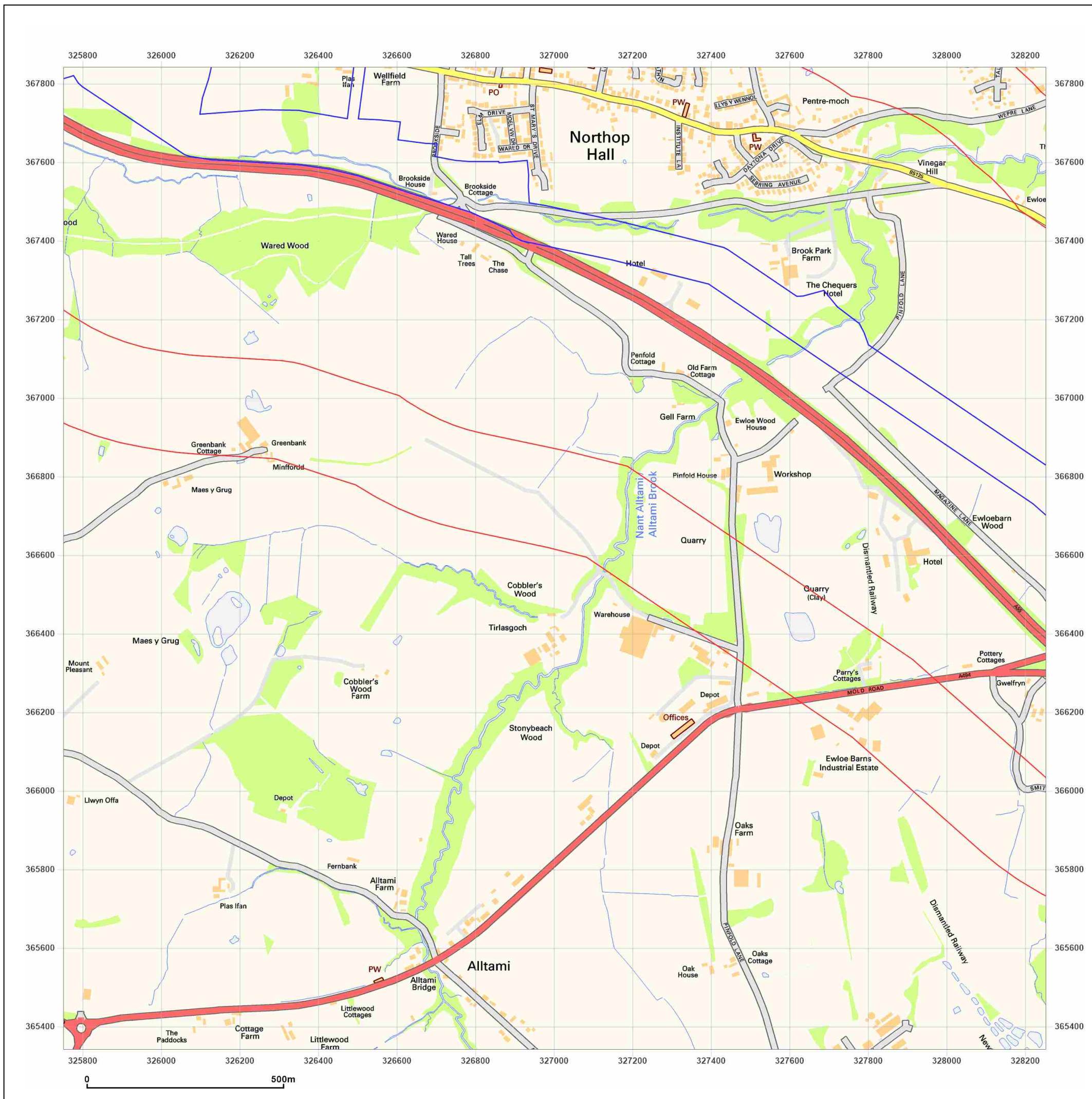


Produced by
 Groundsure Insights
 T: 08444 159000

© Crown copyright and database rights 2018 Ordnance Survey 100035207

Production date: 30 July 2021

Map legend available at:



Site Details:

DCO Pipeline, Southern Route


Client Ref: DCO Pipeline, Southern Route
Report Ref: GSIP-2021-10877-7380_SS_2_1
Grid Ref: 327002, 366592

Map Name: National Grid

Map date: 2021

Scale: 1:10,000

Printed at: 1:10,000

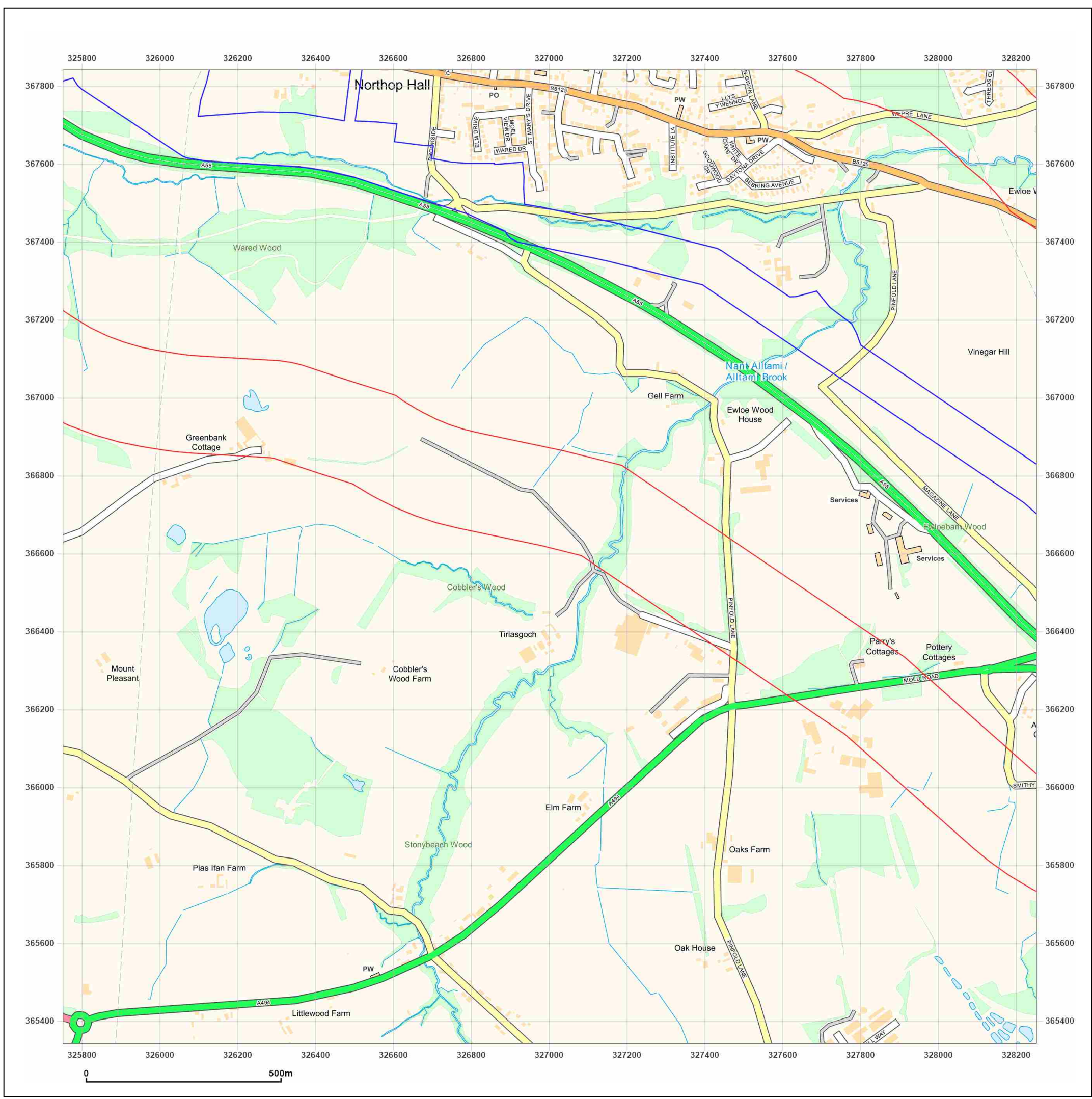


Produced by
 Groundsure Insights
 T: 08444 159000

© Crown copyright and database rights 2018 Ordnance Survey 100035207

Production date: 30 July 2021


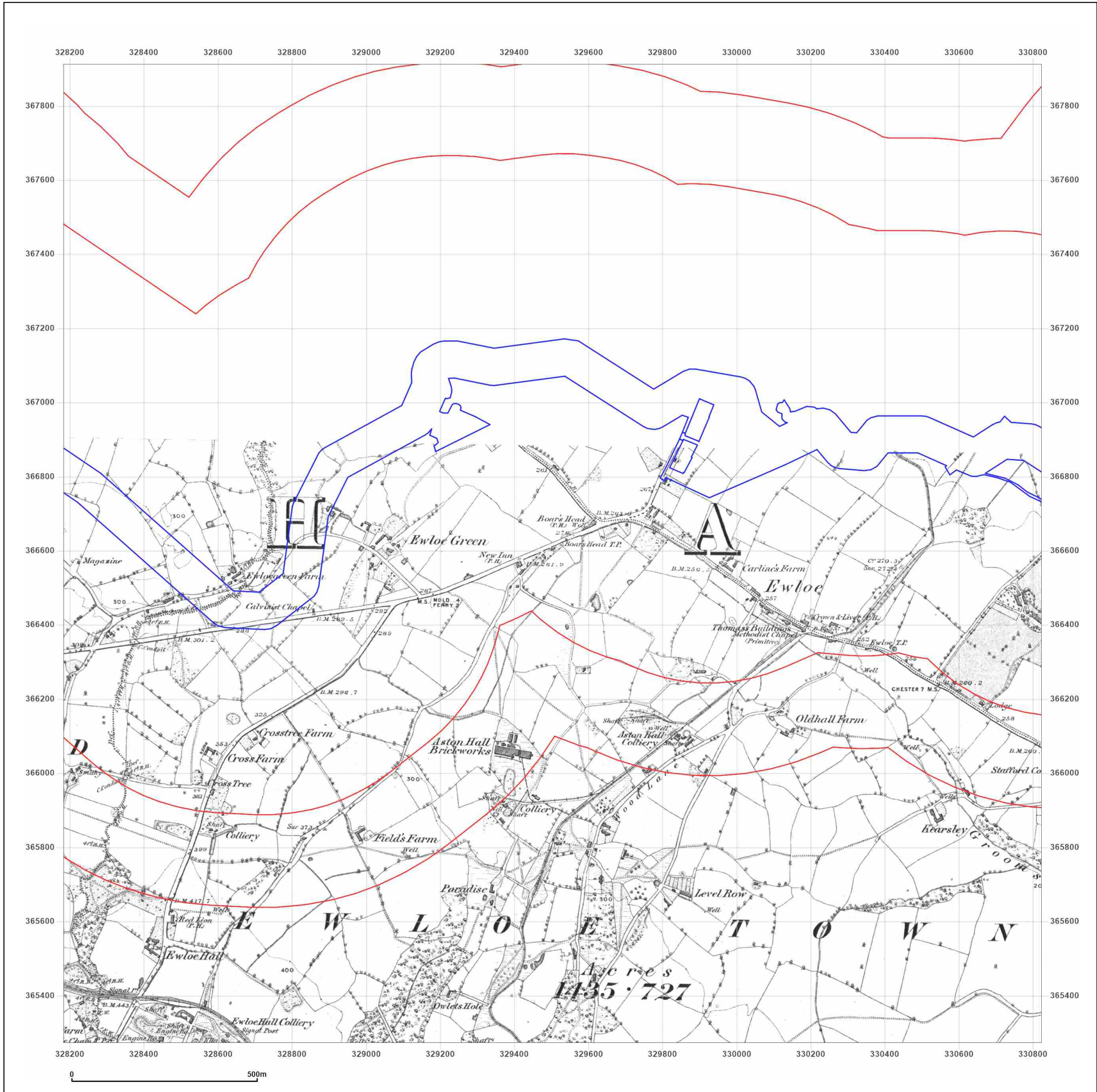

Map legend available at: 



Site Details:
DCO Pipeline, Southern Route

Client Ref: DCO Pipeline, Southern Route
Report Ref: GSIP-2021-10877-7380_SS_3_1
Grid Ref: 329502, 366592

Map Name: County Series
Map date: 1869
Scale: 1:10,560
Printed at: 1:10,560

Surveyed 1869
Revised 1869
Edition N/A
Copyright N/A
Levelled N/A



Produced by
Groundsure Insights
T: 08444 159000

© Crown copyright and database rights 2018 Ordnance Survey 100035207

Production date: 30 July 2021

Map legend available at:

Site Details:

DCO Pipeline, Southern Route

Client Ref: DCO Pipeline, Southern Route
Report Ref: GSIP-2021-10877-7380_SS_3_1
Grid Ref: 329502, 366592

Map Name: County Series

Map date: 1869

Scale: 1:10,560

Printed at: 1:10,560



Surveyed 1869
 Revised 1869
 Edition N/A
 Copyright N/A
 Levelled N/A

Surveyed 1869
 Revised 1869
 Edition N/A
 Copyright N/A
 Levelled N/A

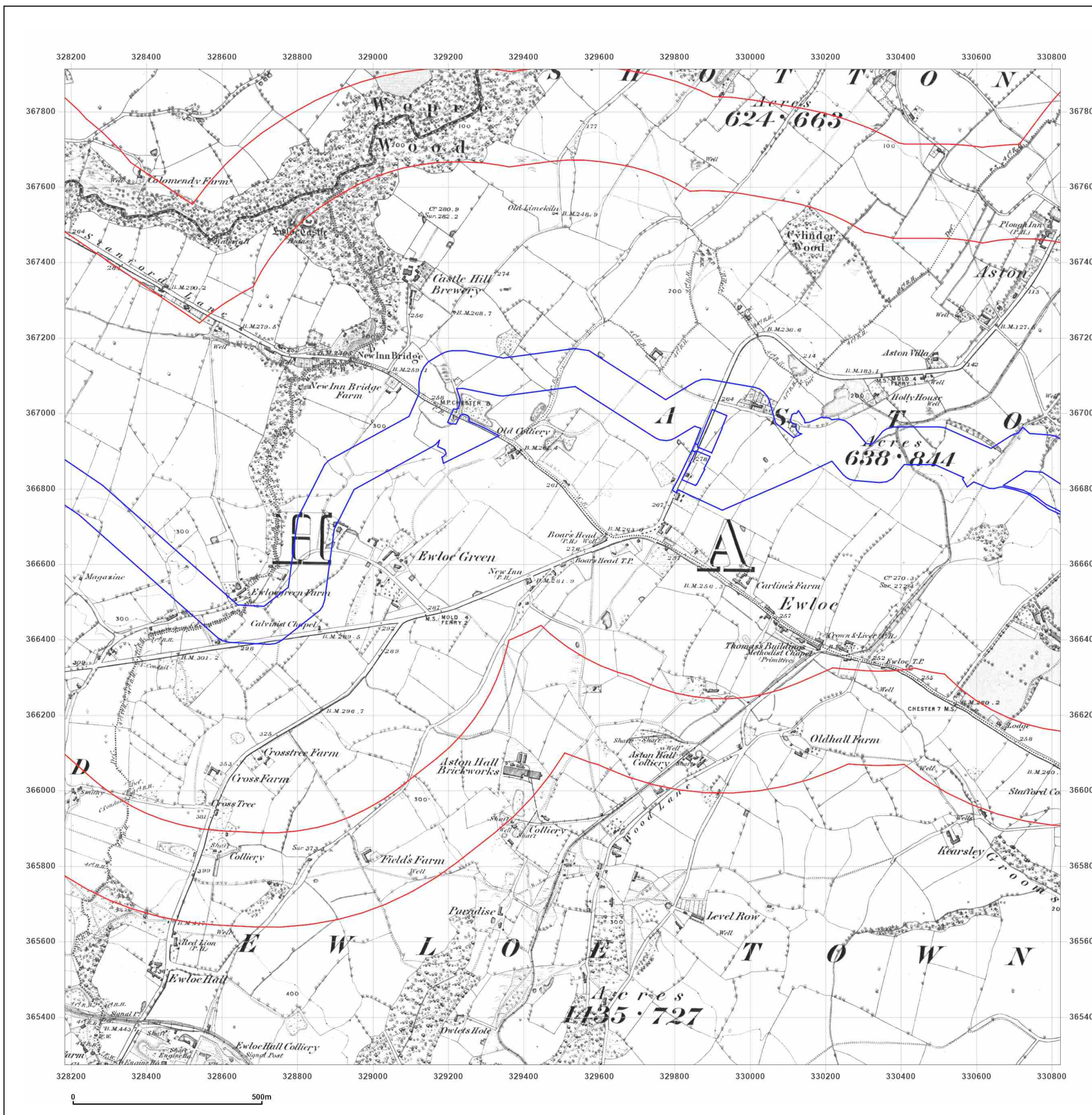


Produced by
 Groundsure Insights
 T: 08444 159000

© Crown copyright and database rights 2018 Ordnance Survey 100035207

Production date: 30 July 2021

Map legend available at:



Site Details:

DCO Pipeline, Southern Route

Client Ref: DCO Pipeline, Southern Route
Report Ref: GSIP-2021-10877-7380_SS_3_1
Grid Ref: 329502, 366592

Map Name: County Series

Map date: 1898

Scale: 1:10,560

Printed at: 1:10,560



Surveyed 1870
 Revised 1898
 Edition N/A
 Copyright N/A
 Levelled N/A

Surveyed 1869
 Revised 1898
 Edition N/A
 Copyright N/A
 Levelled N/A

Surveyed 1870
 Revised 1898
 Edition N/A
 Copyright N/A
 Levelled N/A

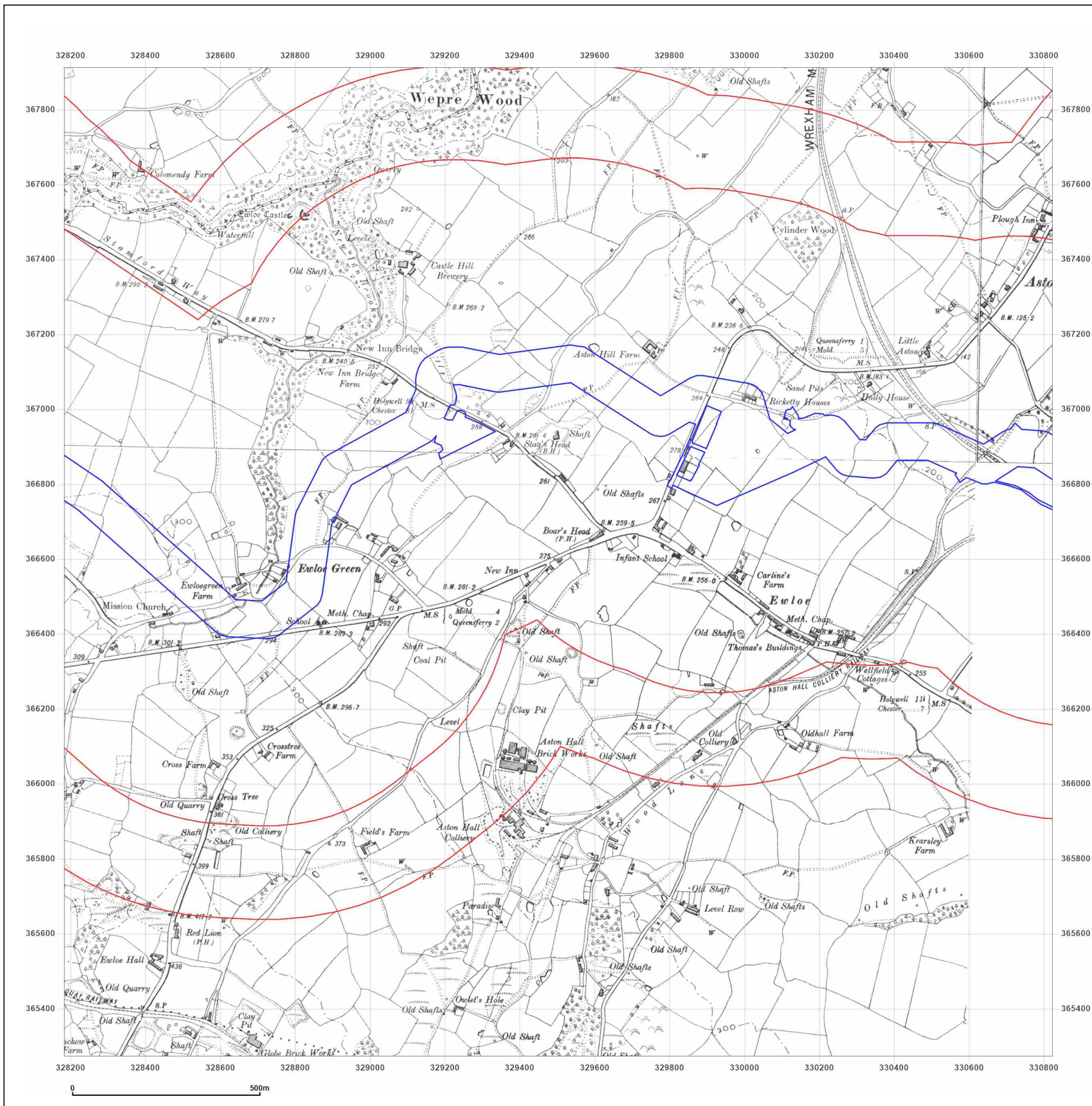


Produced by
 Groundsure Insights
 T: 08444 159000

© Crown copyright and database rights 2018 Ordnance Survey 100035207

Production date: 30 July 2021

Map legend available at:



0 500m

Site Details:

DCO Pipeline, Southern Route

Client Ref: DCO Pipeline, Southern Route
Report Ref: GSIP-2021-10877-7380_SS_3_1
Grid Ref: 329502, 366592

Map Name: County Series

Map date: 1909

Scale: 1:10,560

Printed at: 1:10,560



Surveyed 1869
 Revised 1909
 Edition N/A
 Copyright N/A
 Levelled N/A

Surveyed 1870
 Revised 1909
 Edition N/A
 Copyright N/A
 Levelled N/A

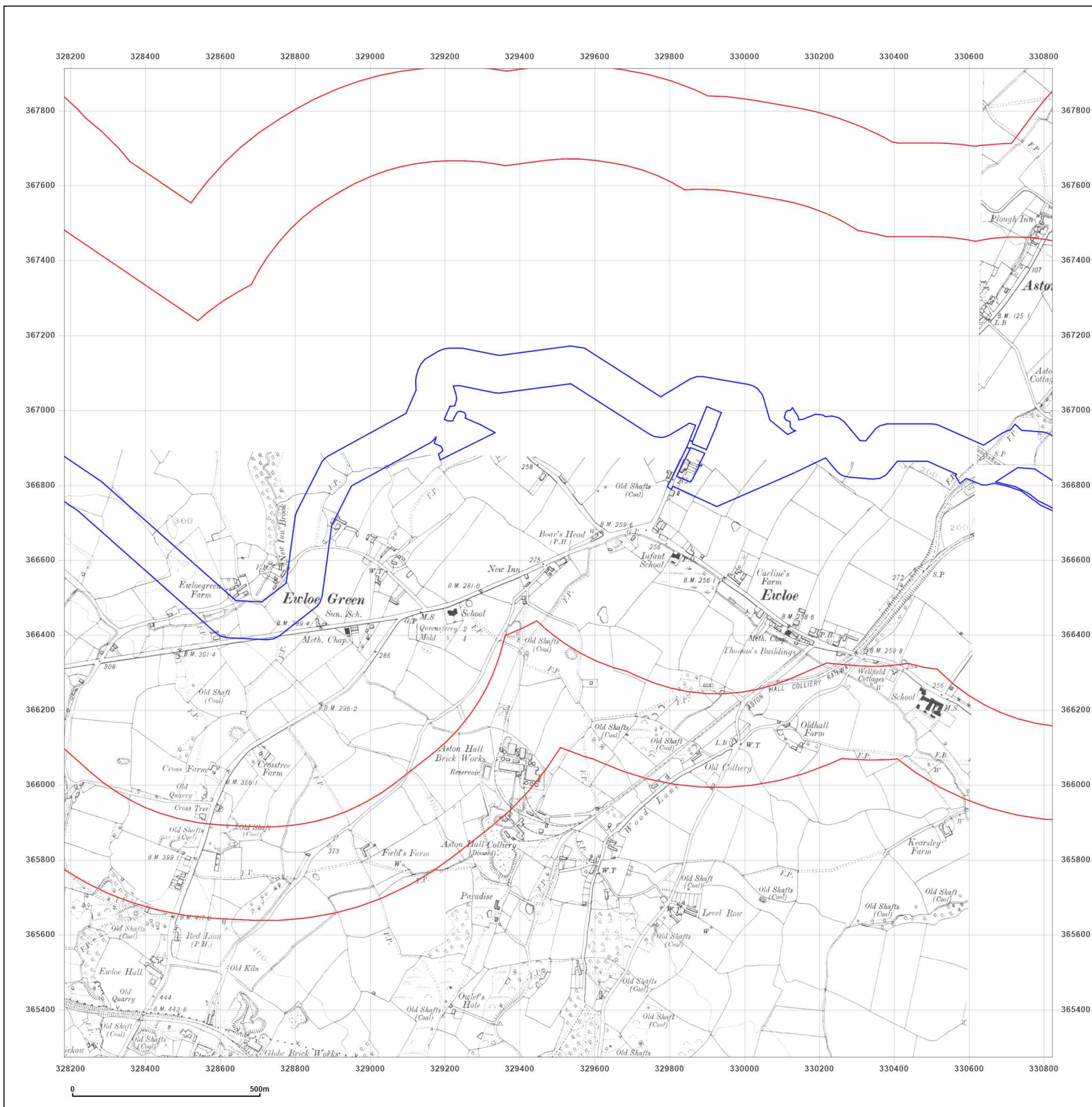


Produced by
 Groundsure Insights
 T: 08444 159000

© Crown copyright and database rights 2018 Ordnance Survey 100035207

Production date: 30 July 2021

Map legend available at:



Site Details:

DCO Pipeline, Southern Route

Client Ref: DCO Pipeline, Southern Route
Report Ref: GSIP-2021-10877-7380_SS_3_1
Grid Ref: 329502, 366592

Map Name: County Series


Map date: 1909-1910

Scale: 1:10,560

Printed at: 1:10,560



Surveyed 1869
 Revised 1910
 Edition N/A
 Copyright N/A
 Levelled N/A



Surveyed 1869
 Revised 1909
 Edition N/A
 Copyright N/A
 Levelled N/A

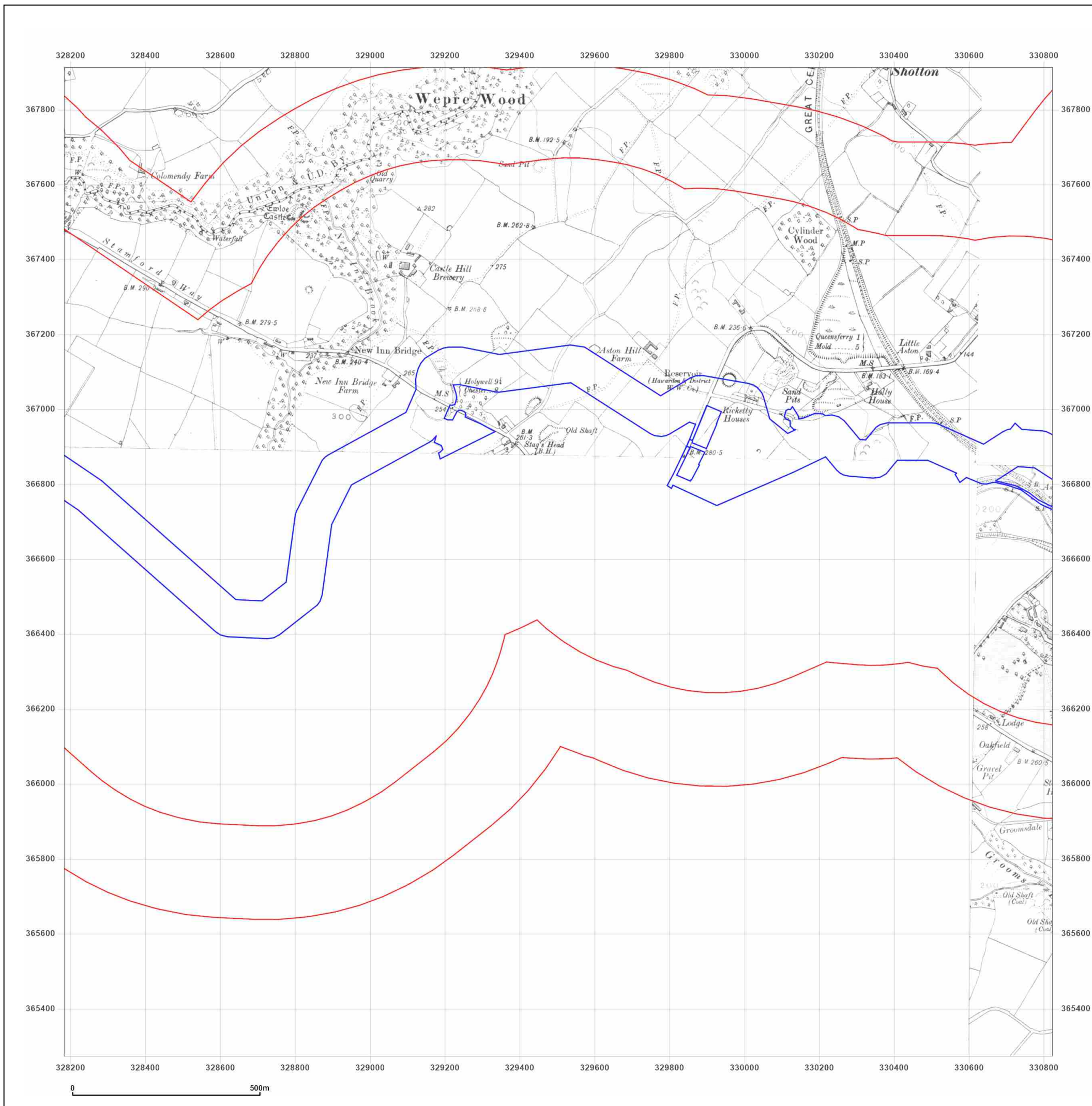


Produced by
 Groundsure Insights
 T: 08444 159000

© Crown copyright and database rights 2018 Ordnance Survey 100035207

Production date: 30 July 2021

Map legend available at:



Site Details:

DCO Pipeline, Southern Route

Client Ref: DCO Pipeline, Southern Route
Report Ref: GSIP-2021-10877-7380_SS_3_1
Grid Ref: 329502, 366592

Map Name: County Series

Map date: 1938

Scale: 1:10,560

Printed at: 1:10,560



Surveyed 1870
 Revised 1938
 Edition 1938
 Copyright N/A
 Levelled N/A

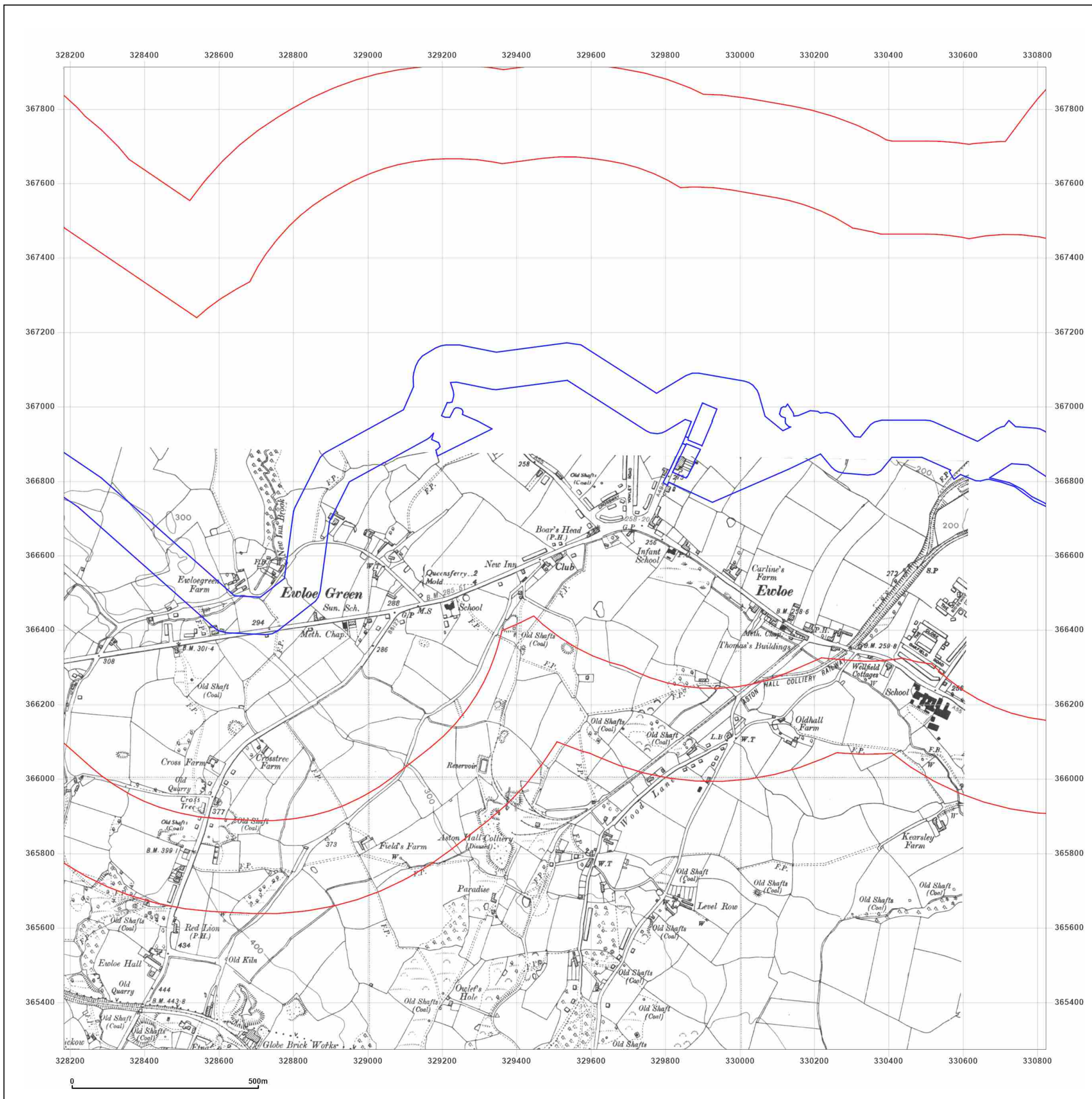


Produced by
 Groundsure Insights
 T: 08444 159000

© Crown copyright and database rights 2018 Ordnance Survey 100035207

Production date: 30 July 2021

Map legend available at:



Site Details:

DCO Pipeline, Southern Route

Client Ref: DCO Pipeline, Southern Route
Report Ref: GSIP-2021-10877-7380_SS_3_1
Grid Ref: 329502, 366592

Map Name: County Series

Map date: 1948

Scale: 1:10,560

Printed at: 1:10,560



Surveyed 1869
 Revised 1948
 Edition N/A
 Copyright N/A
 Levelled N/A

Surveyed 1869
 Revised 1948
 Edition N/A
 Copyright N/A
 Levelled N/A

Surveyed 1870
 Revised 1948
 Edition N/A
 Copyright N/A
 Levelled N/A

Surveyed 1869
 Revised 1948
 Edition N/A
 Copyright N/A
 Levelled N/A

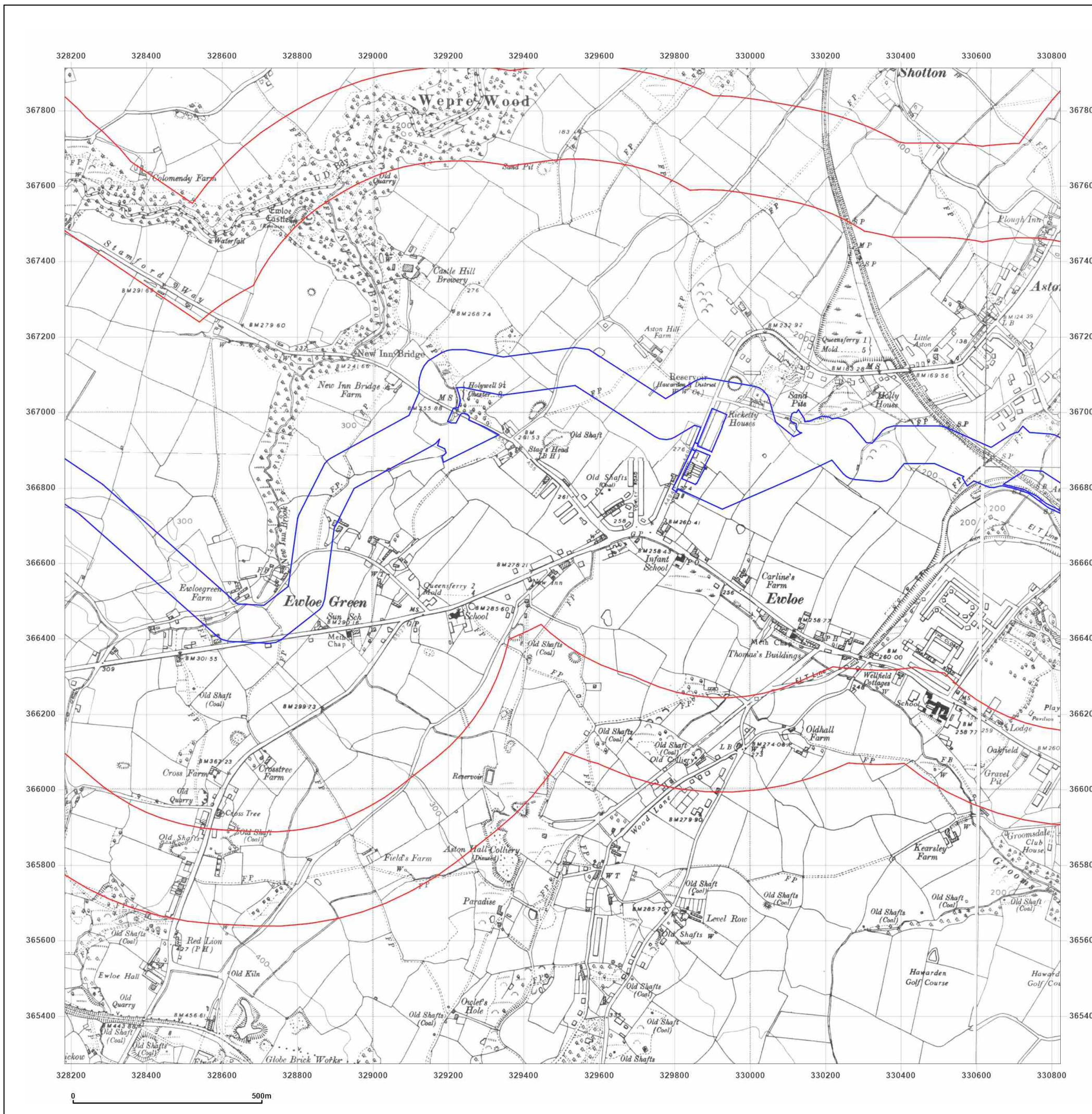


Produced by
 Groundsure Insights
 T: 08444 159000

© Crown copyright and database rights 2018 Ordnance Survey 100035207

Production date: 30 July 2021

Map legend available at:



Site Details:

DCO Pipeline, Southern Route

Client Ref: DCO Pipeline, Southern Route
Report Ref: GSIP-2021-10877-7380_SS_3_1
Grid Ref: 329502, 366592

Map Name: Provisional

Map date: 1963


Scale: 1:10,560

Printed at: 1:10,560



Surveyed N/A
 Revised 1962
 Edition N/A
 Copyright 1963
 Levelled N/A

Surveyed N/A
 Revised 1962
 Edition N/A
 Copyright 1963
 Levelled N/A

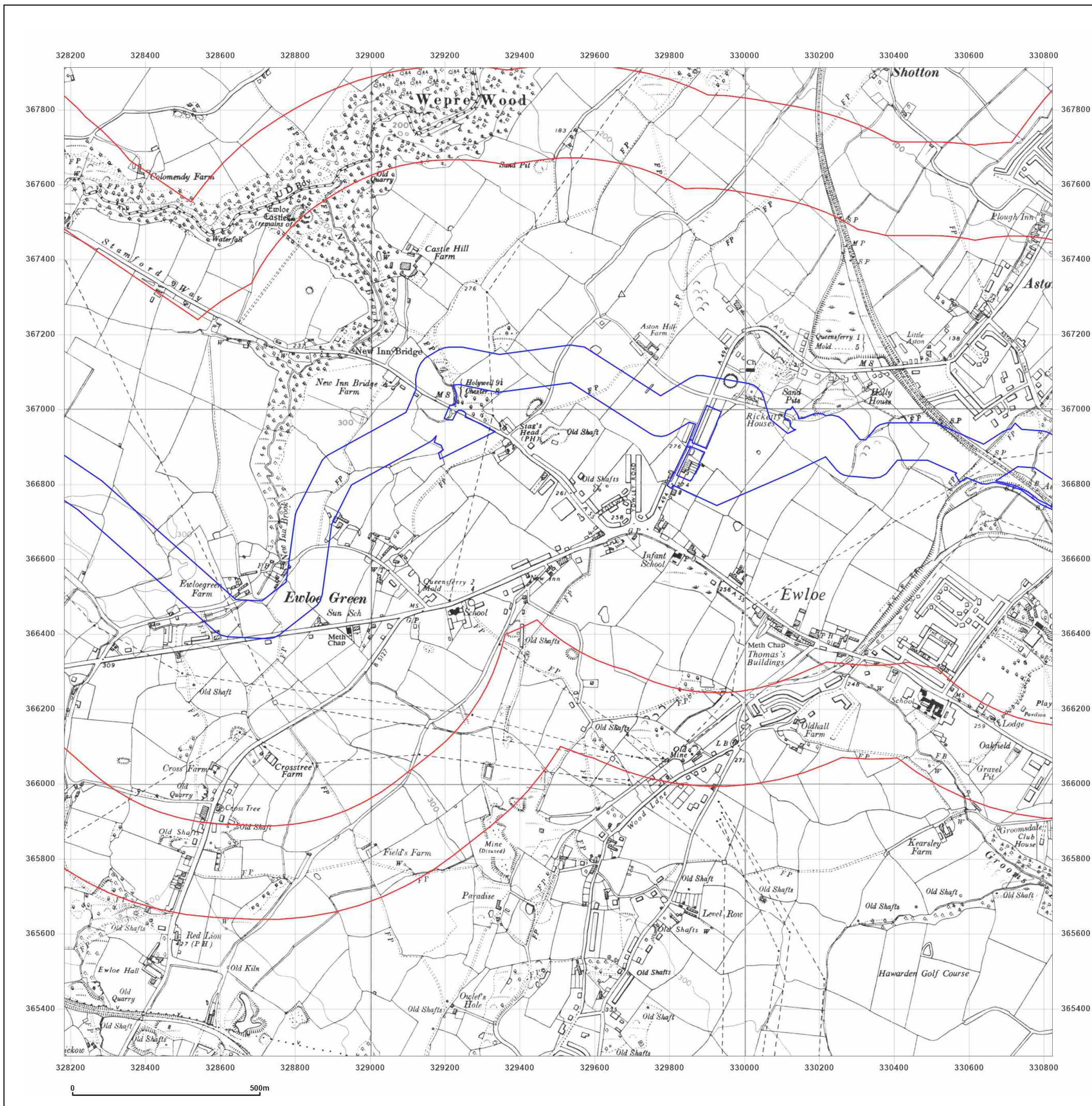


Produced by
 Groundsure Insights
 T: 08444 159000

© Crown copyright and database rights 2018 Ordnance Survey 100035207

Production date: 30 July 2021

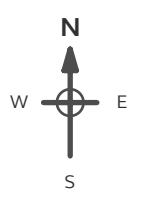
Map legend available at:




Site Details:
DCO Pipeline, Southern Route


Client Ref: DCO Pipeline, Southern Route
Report Ref: GSIP-2021-10877-7380_SS_3_1
Grid Ref: 329502, 366592

Map Name: Provisional
Map date: 1963
Scale: 1:10,560
Printed at: 1:10,560





Surveyed N/A
Revised 1963
Edition N/A
Copyright 1963
Levelled N/A

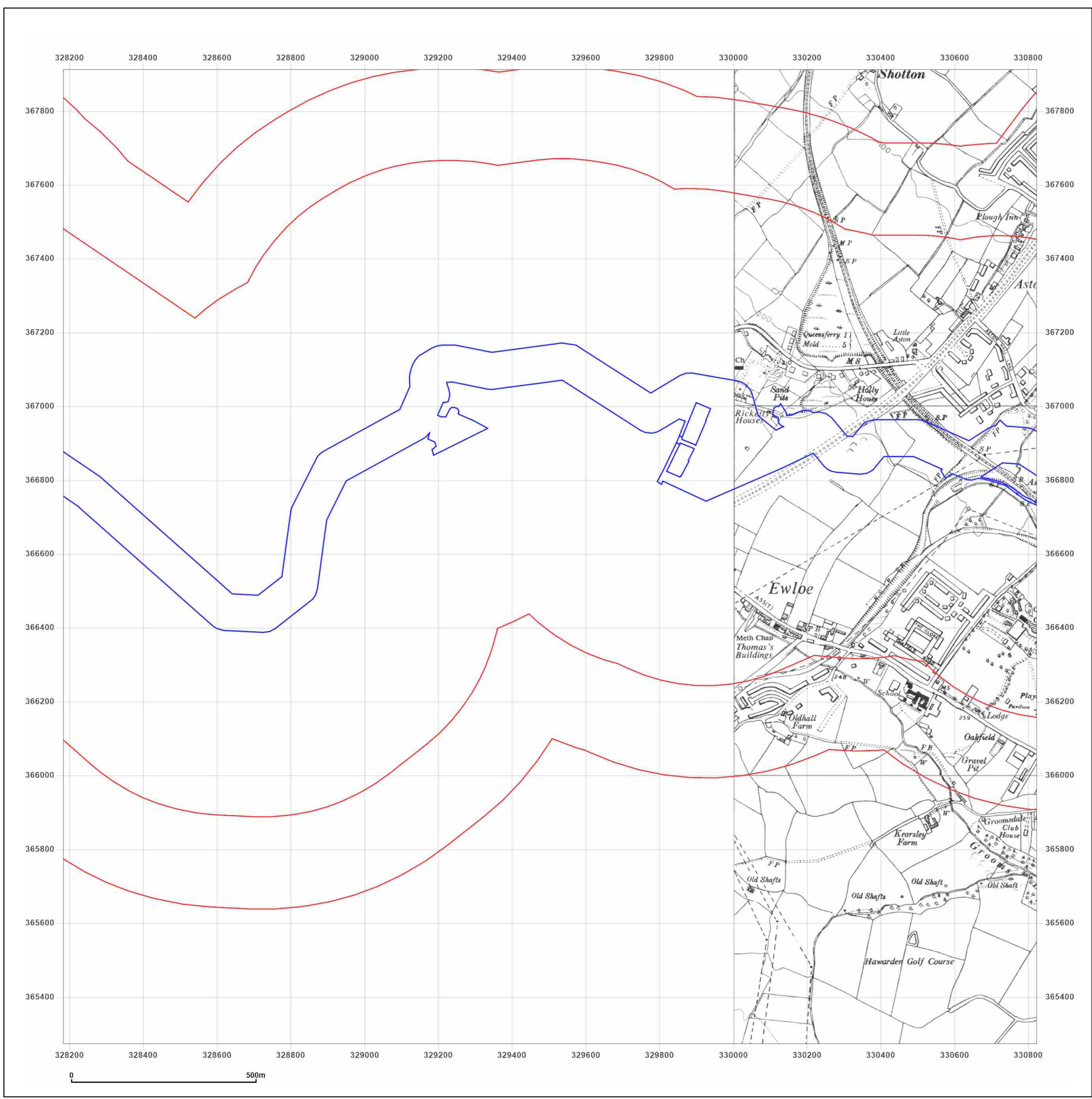


Produced by
Groundsure Insights
T: 08444 159000
[Redacted]
[Redacted]

© Crown copyright and database rights 2018 Ordnance Survey 100035207

Production date: 30 July 2021

Map legend available at:
[Redacted]



Site Details:

DCO Pipeline, Southern Route

Client Ref: DCO Pipeline, Southern Route
Report Ref: GSIP-2021-10877-7380_SS_3_1
Grid Ref: 329502, 366592

Map Name: Provisional

Map date: 1969-1970

Scale: 1:10,560

Printed at: 1:10,560



Surveyed 1966
 Revised 1970
 Edition N/A
 Copyright N/A
 Levelled N/A

Surveyed 1965
 Revised 1968
 Edition N/A
 Copyright 1969
 Levelled N/A

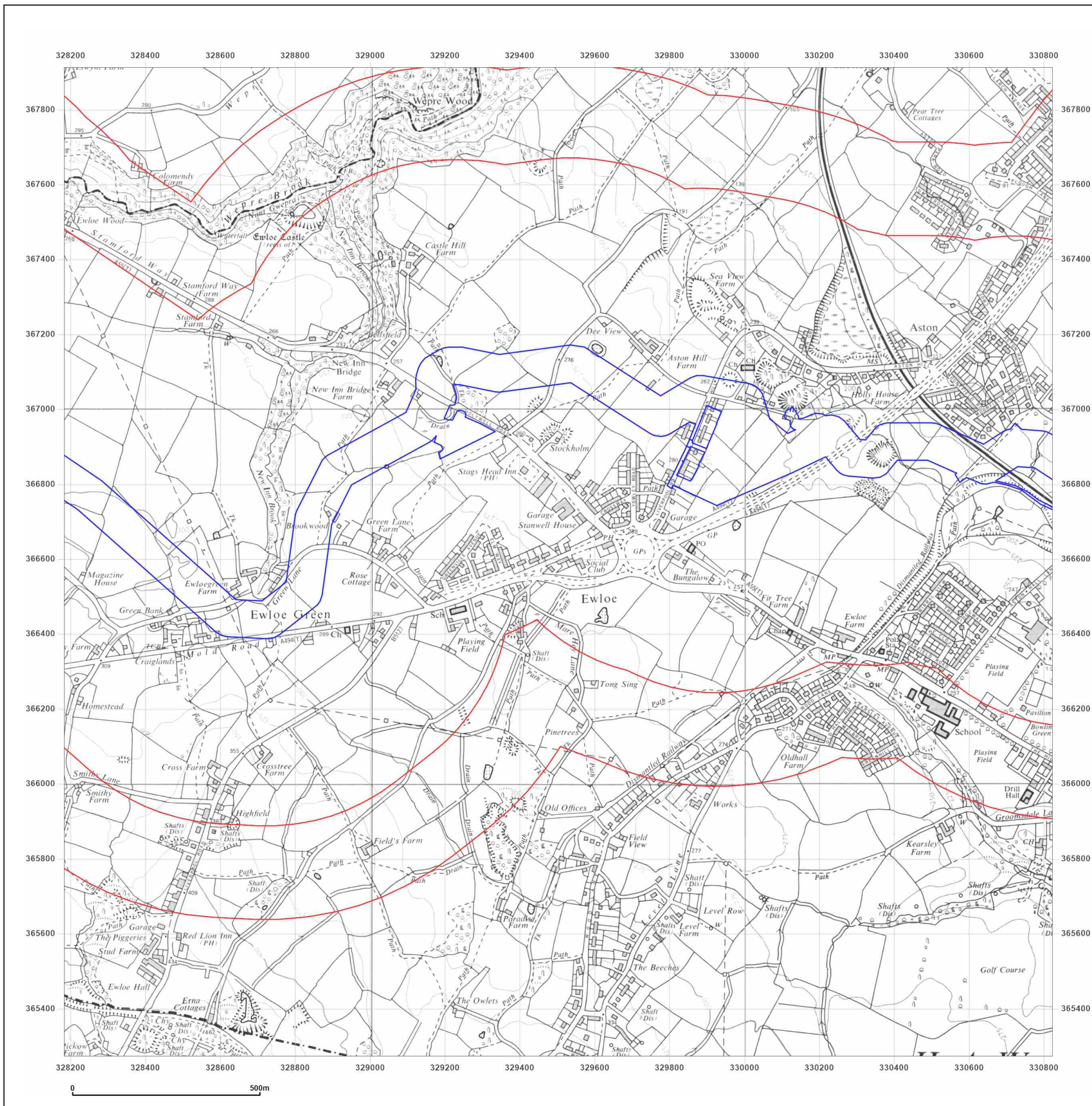


Produced by
 Groundsure Insights
 T: 08444 159000

© Crown copyright and database rights 2018 Ordnance Survey 100035207

Production date: 30 July 2021

Map legend available at:



Site Details:

DCO Pipeline, Southern Route

Client Ref: DCO Pipeline, Southern Route
Report Ref: GSIP-2021-10877-7380_SS_3_1
Grid Ref: 329502, 366592

Map Name: National Grid

Map date: 1978-1981

Scale: 1:10,000

Printed at: 1:10,000



Surveyed 1979
 Revised 1981
 Edition N/A
 Copyright N/A
 Levelled N/A

Surveyed 1969
 Revised 1978
 Edition N/A
 Copyright 1978
 Levelled 1965

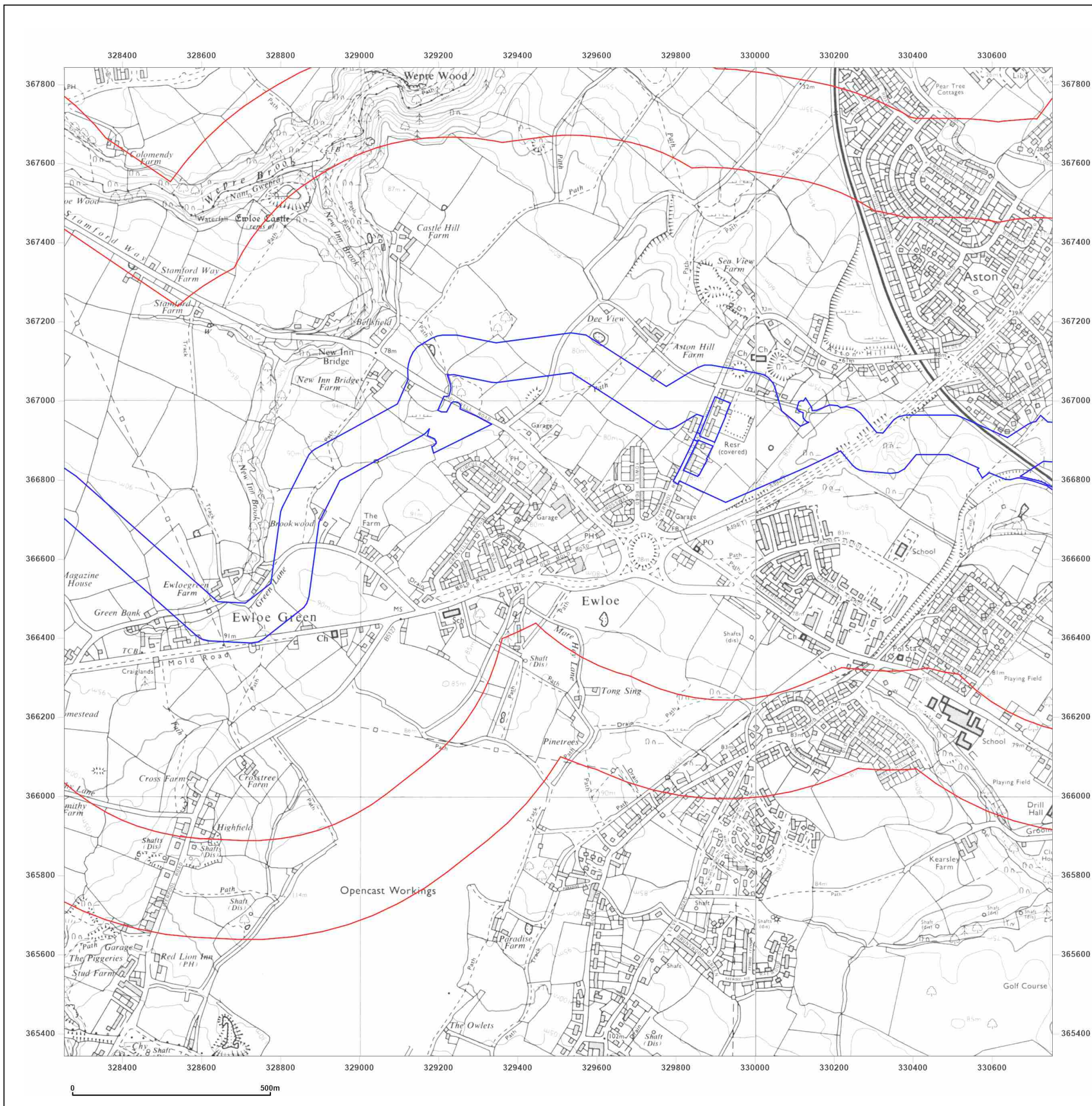


Produced by
 Groundsure Insights
 T: 08444 159000

© Crown copyright and database rights 2018 Ordnance Survey 100035207

Production date: 30 July 2021

Map legend available at:



Site Details:

DCO Pipeline, Southern Route

Client Ref: DCO Pipeline, Southern Route
Report Ref: GSIP-2021-10877-7380_SS_3_1
Grid Ref: 329502, 366592

Map Name: National Grid

Map date: 1987-1989


Scale: 1:10,000

Printed at: 1:10,000



Surveyed 1979
 Revised 1987
 Edition N/A
 Copyright N/A
 Levelled N/A

Surveyed 1988
 Revised 1989
 Edition N/A
 Copyright N/A
 Levelled N/A

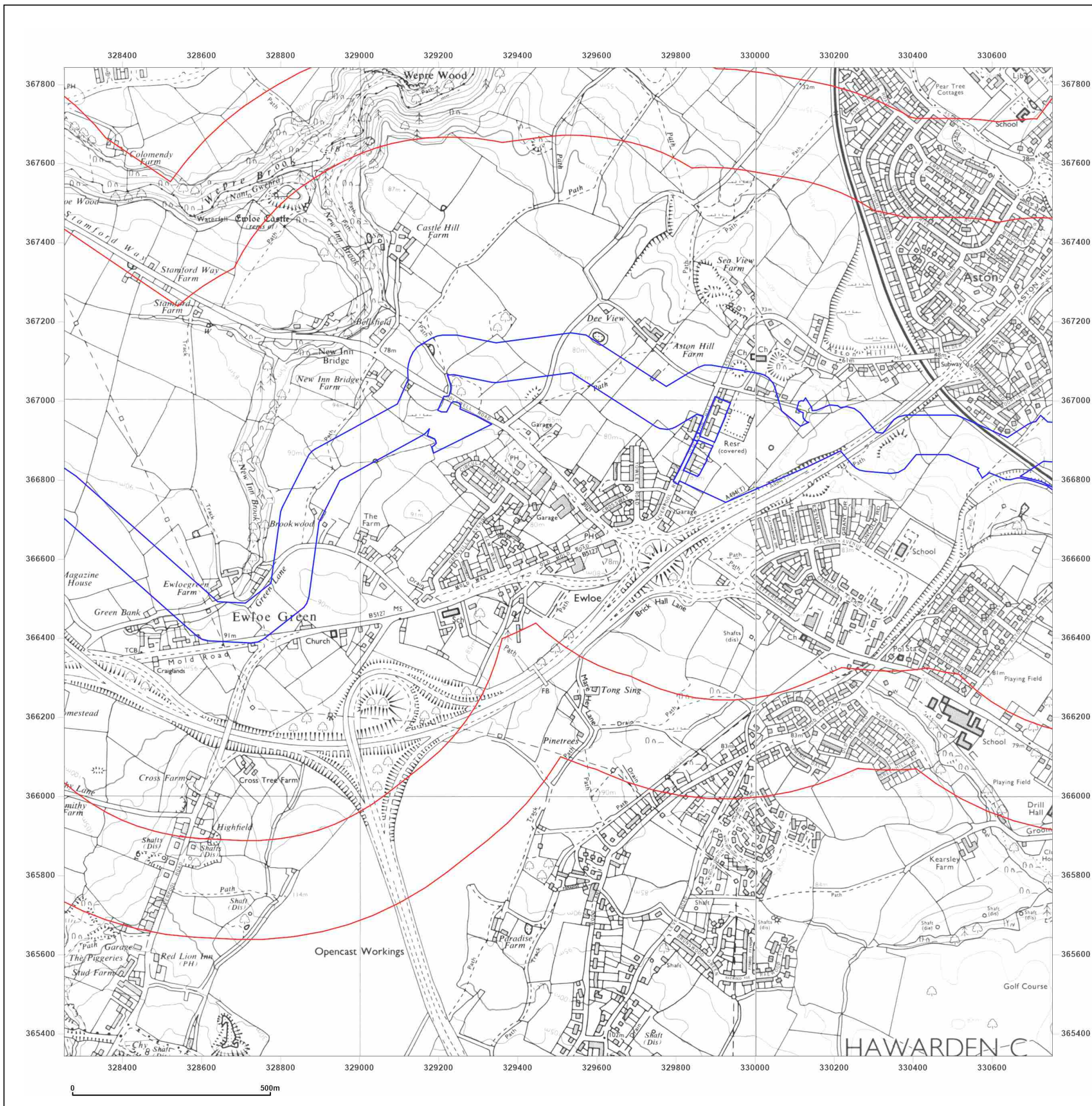


Produced by
 Groundsure Insights
 T: 08444 159000

© Crown copyright and database rights 2018 Ordnance Survey 100035207

Production date: 30 July 2021

Map legend available at:



Site Details:

DCO Pipeline, Southern Route

Client Ref: DCO Pipeline, Southern Route
Report Ref: GSIP-2021-10877-7380_SS_3_1
Grid Ref: 329502, 366592

Map Name: National Grid


Map date: 1991

Scale: 1:10,000

Printed at: 1:10,000



Surveyed 1991
 Revised 1991
 Edition N/A
 Copyright N/A
 Levelled N/A

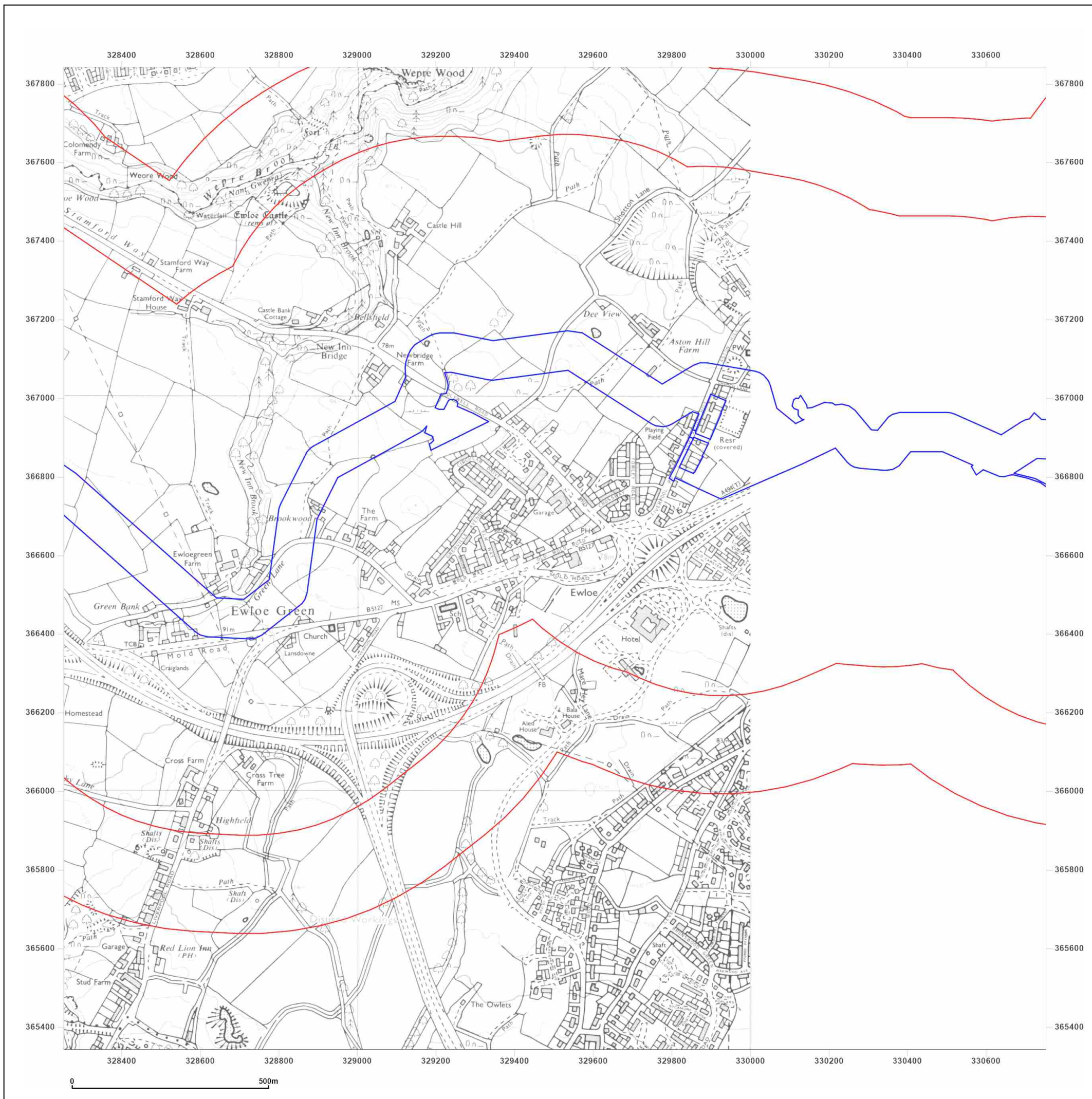


Produced by
 Groundsure Insights
 T: 08444 159000

© Crown copyright and database rights 2018 Ordnance Survey 100035207

Production date: 30 July 2021

Map legend available at:



Site Details:

DCO Pipeline, Southern Route


Client Ref: DCO Pipeline, Southern Route
Report Ref: GSIP-2021-10877-7380_SS_3_1
Grid Ref: 329502, 366592

Map Name: National Grid

Map date: 2001

Scale: 1:10,000

Printed at: 1:10,000

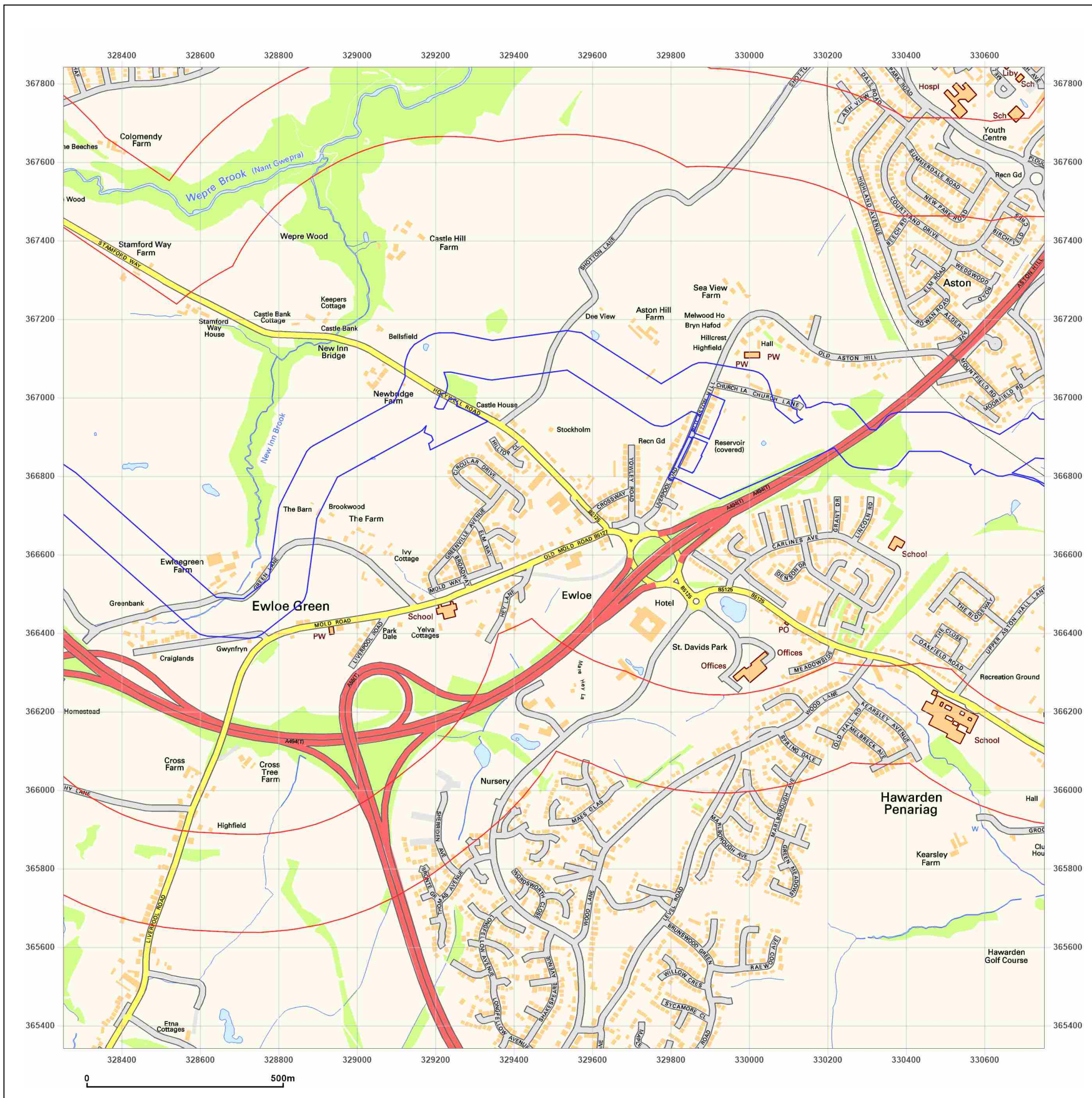


Produced by
 Groundsure Insights
 T: 08444 159000

© Crown copyright and database rights 2018 Ordnance Survey 100035207

Production date: 30 July 2021

Map legend available at:



Site Details:

DCO Pipeline, Southern Route


Client Ref: DCO Pipeline, Southern Route
Report Ref: GSIP-2021-10877-7380_SS_3_1
Grid Ref: 329502, 366592

Map Name: National Grid

Map date: 2010

Scale: 1:10,000

Printed at: 1:10,000

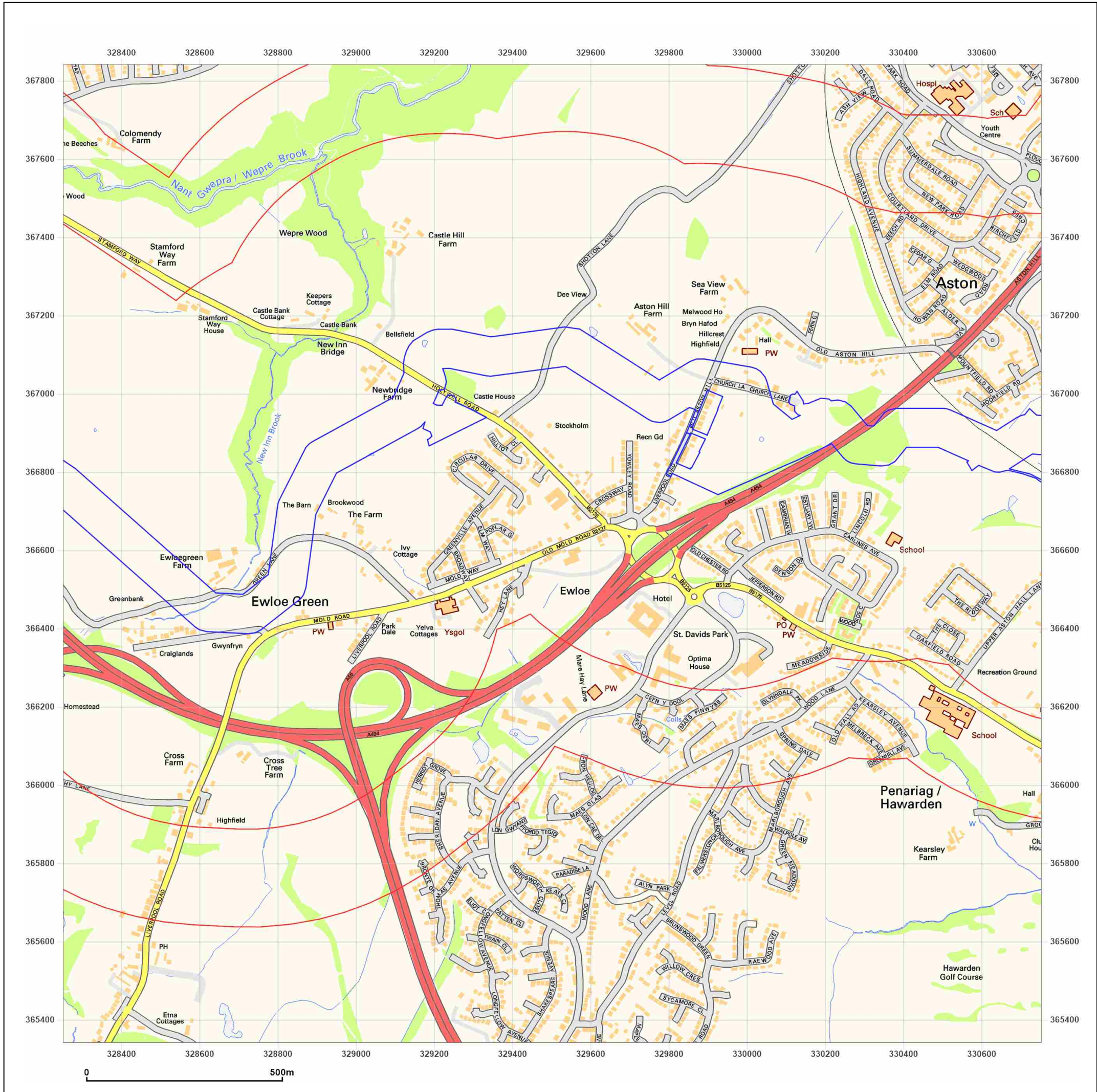


Produced by
 Groundsure Insights
 T: 08444 159000

© Crown copyright and database rights 2018 Ordnance Survey 100035207

Production date: 30 July 2021

Map legend available at: [Redacted]



Site Details:

DCO Pipeline, Southern Route


Client Ref: DCO Pipeline, Southern Route
Report Ref: GSIP-2021-10877-7380_SS_3_1
Grid Ref: 329502, 366592

Map Name: National Grid

Map date: 2021

Scale: 1:10,000

Printed at: 1:10,000

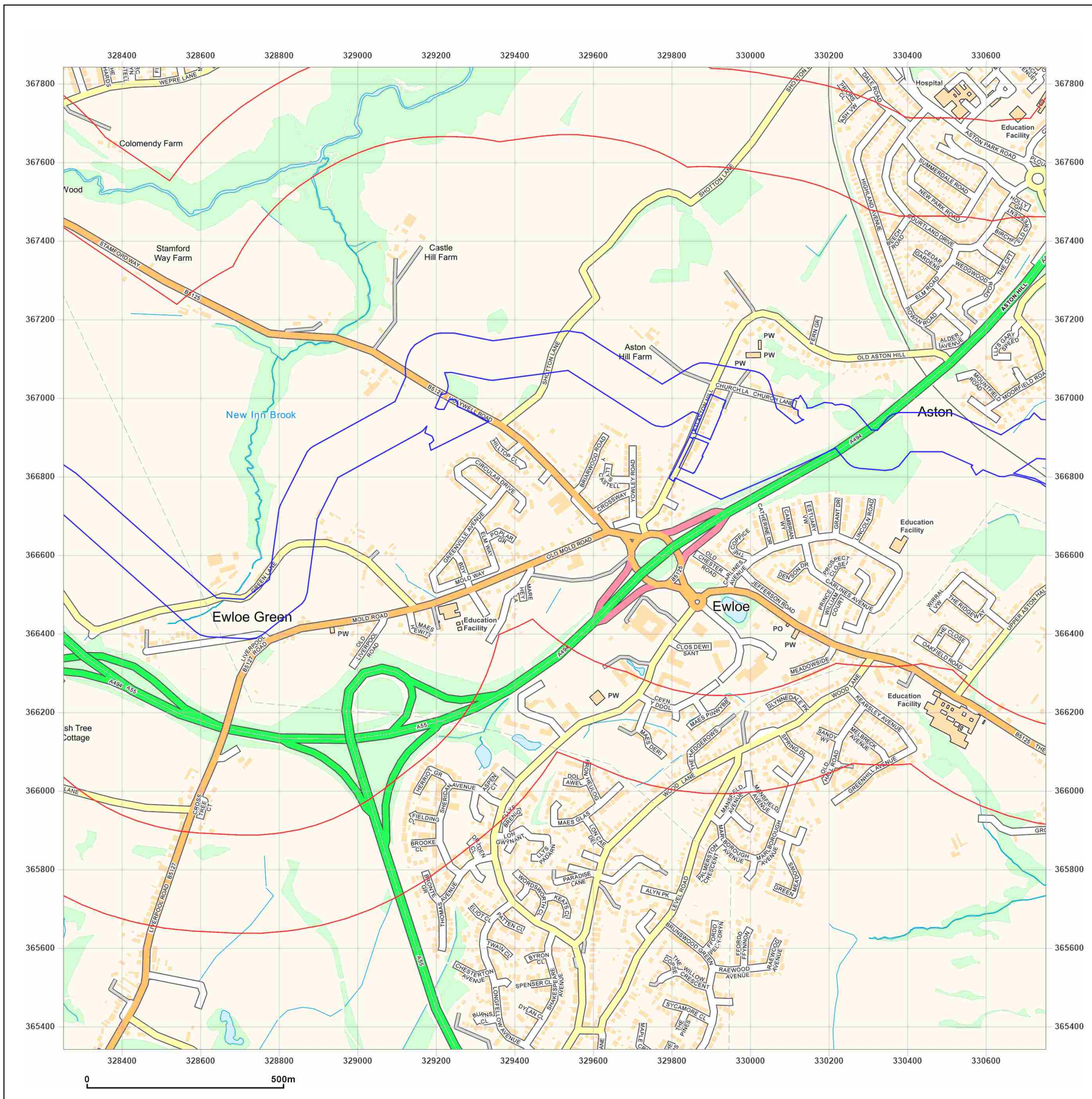


Produced by
 Groundsure Insights
 T: 08444 159000

© Crown copyright and database rights 2018 Ordnance Survey 100035207

Production date: 30 July 2021

Map legend available at:



Site Details:

DCO Pipeline, Southern Route

Client Ref: DCO Pipeline, Southern Route
Report Ref: GSIP-2021-10877-7380_SS_2_2
Grid Ref: 327002, 369092

Map Name: County Series

Map date: 1869-1871

Scale: 1:10,560

Printed at: 1:10,560



Surveyed 1871
 Revised 1871
 Edition N/A
 Copyright N/A
 Levelled N/A

Surveyed 1869
 Revised 1869
 Edition N/A
 Copyright N/A
 Levelled N/A

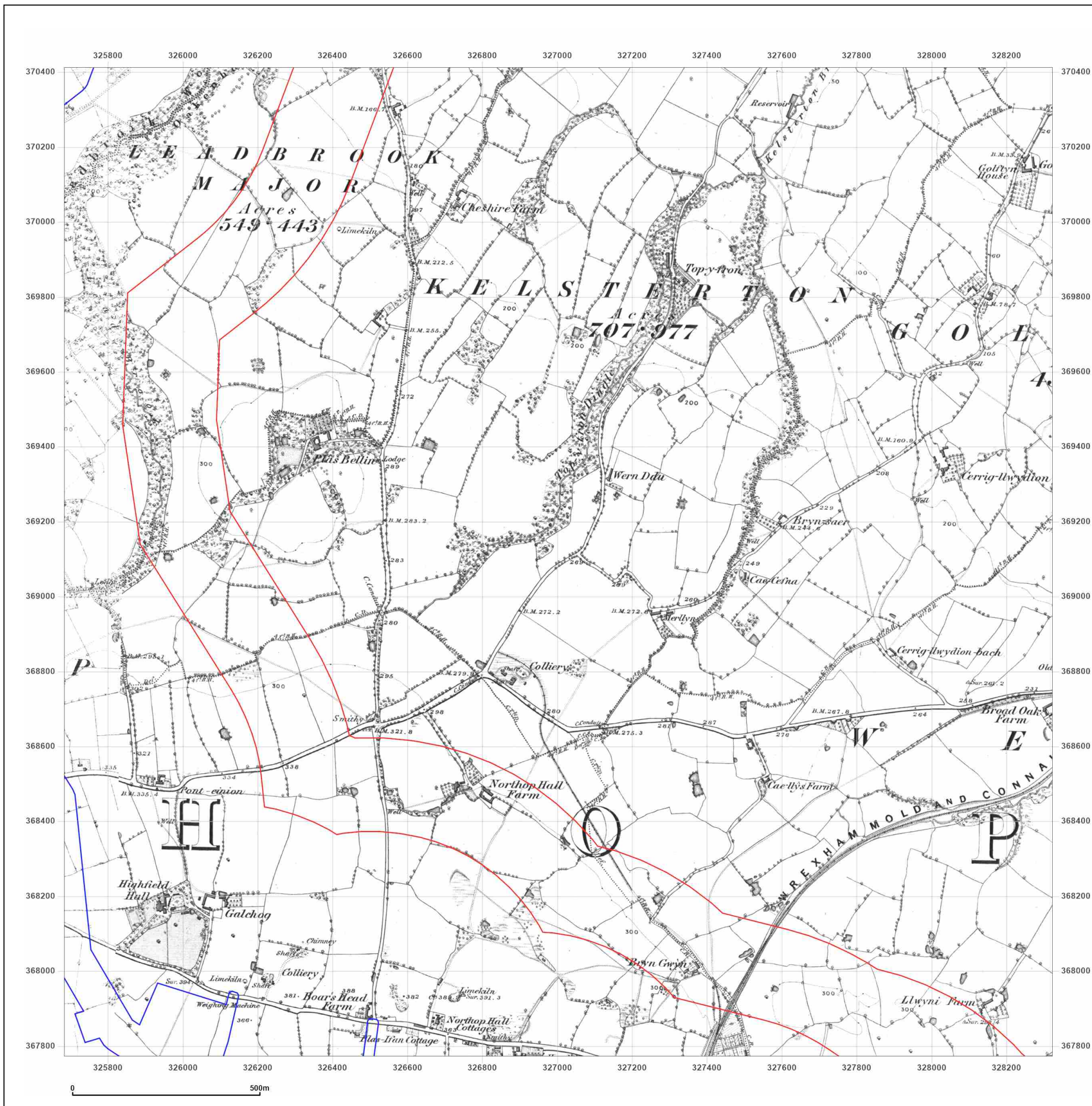


Produced by
 Groundsure Insights
 T: 08444 159000

© Crown copyright and database rights 2018 Ordnance Survey 100035207

Production date: 30 July 2021

Map legend available at:



Site Details:

DCO Pipeline, Southern Route

Client Ref: DCO Pipeline, Southern Route
Report Ref: GSIP-2021-10877-7380_SS_2_2
Grid Ref: 327002, 369092

Map Name: County Series

Map date: 1898

Scale: 1:10,560

Printed at: 1:10,560



Surveyed 1870
 Revised 1898
 Edition N/A
 Copyright N/A
 Levelled N/A

Surveyed 1869
 Revised 1898
 Edition N/A
 Copyright N/A
 Levelled N/A

Surveyed 1870
 Revised 1898
 Edition N/A
 Copyright N/A
 Levelled N/A

Surveyed 1870
 Revised 1898
 Edition N/A
 Copyright N/A
 Levelled N/A

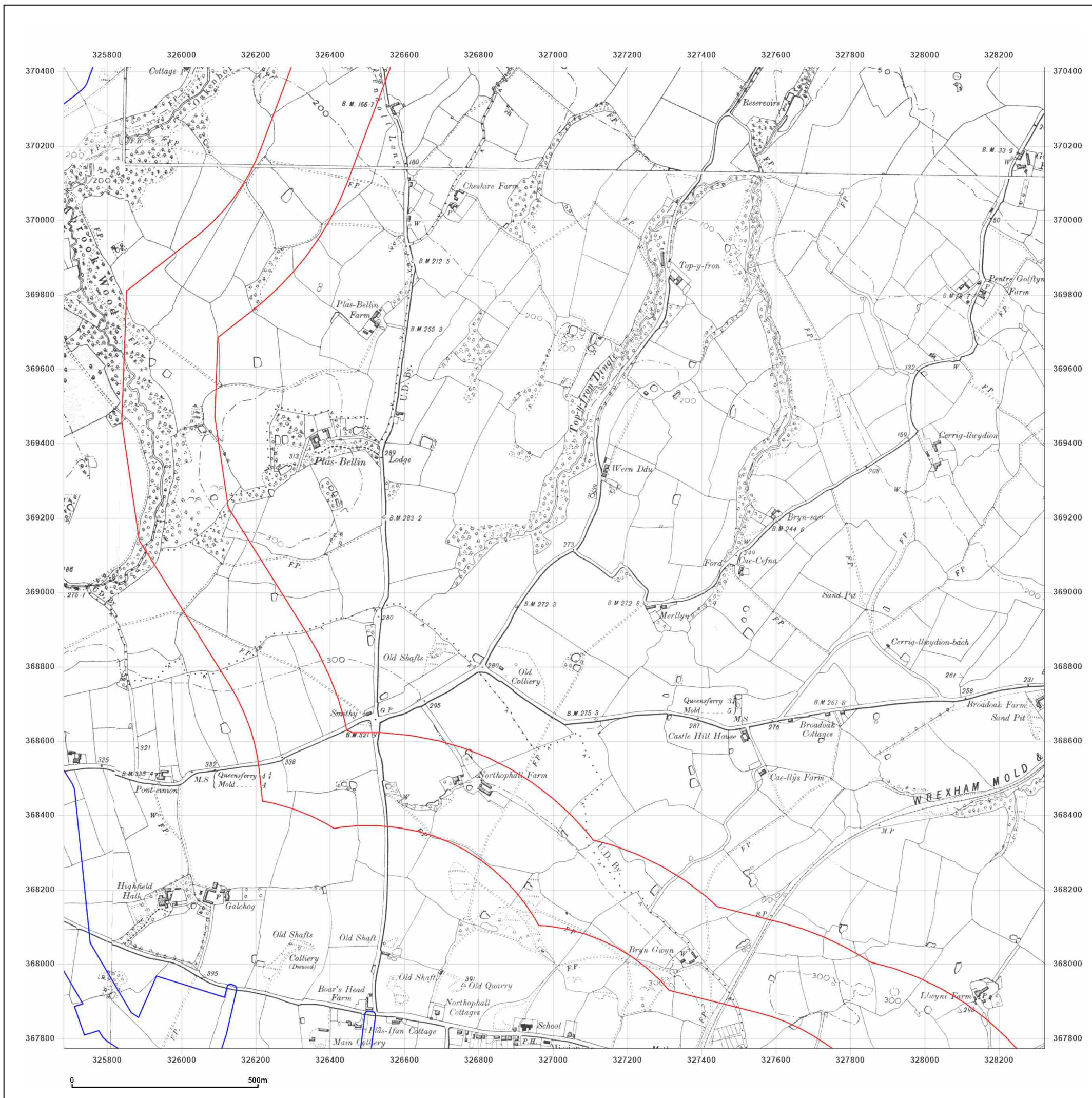


Produced by
 Groundsure Insights
 T: 08444 159000

© Crown copyright and database rights 2018 Ordnance Survey 100035207

Production date: 30 July 2021

Map legend available at:



Site Details:

DCO Pipeline, Southern Route

Client Ref: DCO Pipeline, Southern Route
Report Ref: GSIP-2021-10877-7380_SS_2_2
Grid Ref: 327002, 369092

Map Name: County Series

Map date: 1909-1914

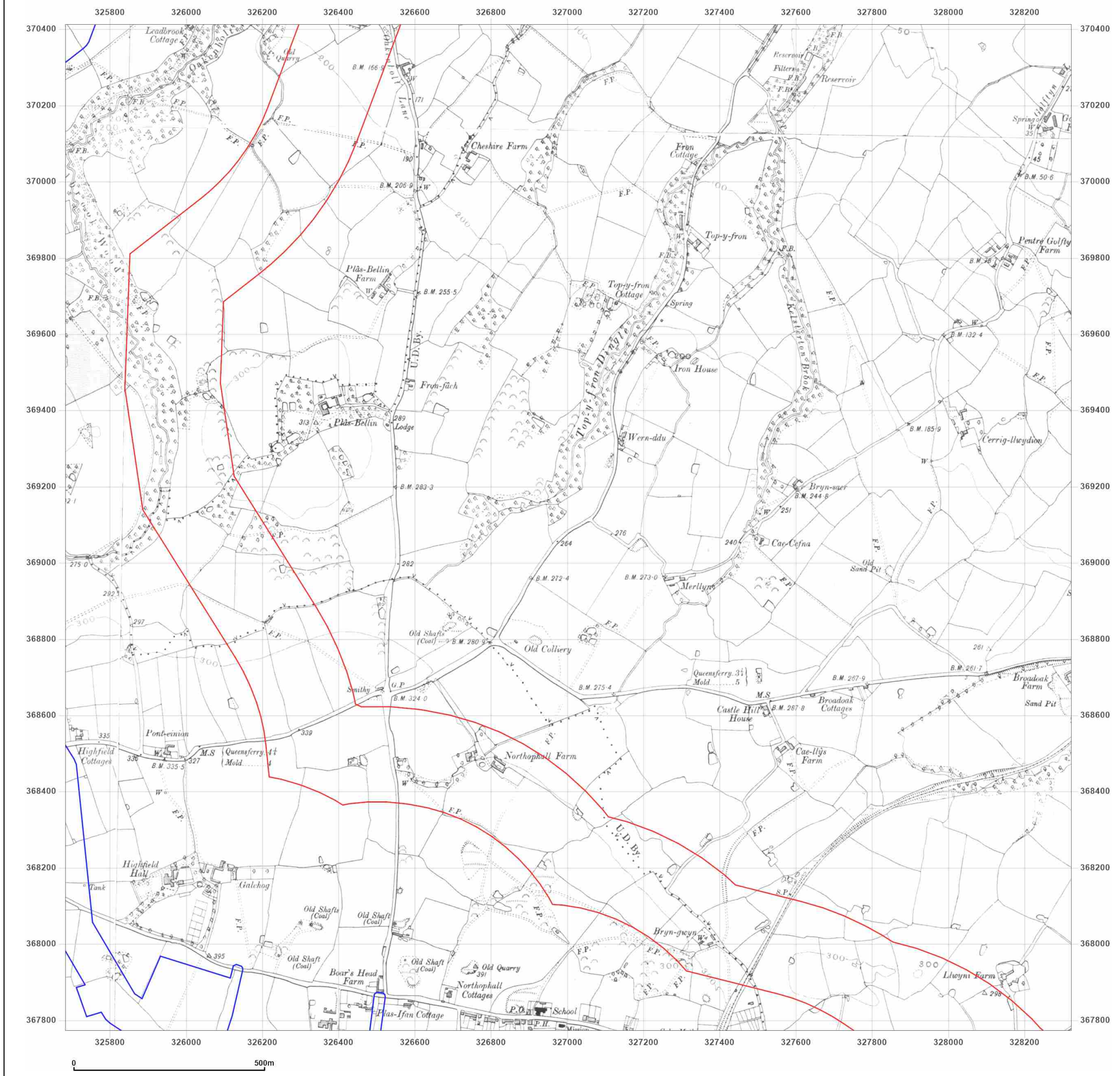

Scale: 1:10,560

Printed at: 1:10,560



Surveyed 1870	Surveyed 1869
Revised 1909	Revised 1913
Edition N/A	Edition 1913
Copyright N/A	Copyright N/A
Levelled N/A	Levelled N/A

Surveyed 1869	Surveyed 1869
Revised 1914	Revised 1910
Edition 1914	Edition N/A
Copyright N/A	Copyright N/A
Levelled N/A	Levelled N/A



Produced by
 Groundsure Insights
 T: 08444 159000

© Crown copyright and database rights 2018 Ordnance Survey 100035207

Production date: 30 July 2021

Map legend available at: [Redacted]

Site Details:

DCO Pipeline, Southern Route

Client Ref: DCO Pipeline, Southern Route
Report Ref: GSIP-2021-10877-7380_SS_2_2
Grid Ref: 327002, 369092

Map Name: County Series

Map date: 1938

Scale: 1:10,560

Printed at: 1:10,560



Surveyed 1870
 Revised 1938
 Edition 1938
 Copyright N/A
 Levelled N/A

Surveyed 1869
 Revised 1938
 Edition N/A
 Copyright N/A
 Levelled N/A

Surveyed 1869
 Revised 1938
 Edition 1938
 Copyright N/A
 Levelled N/A

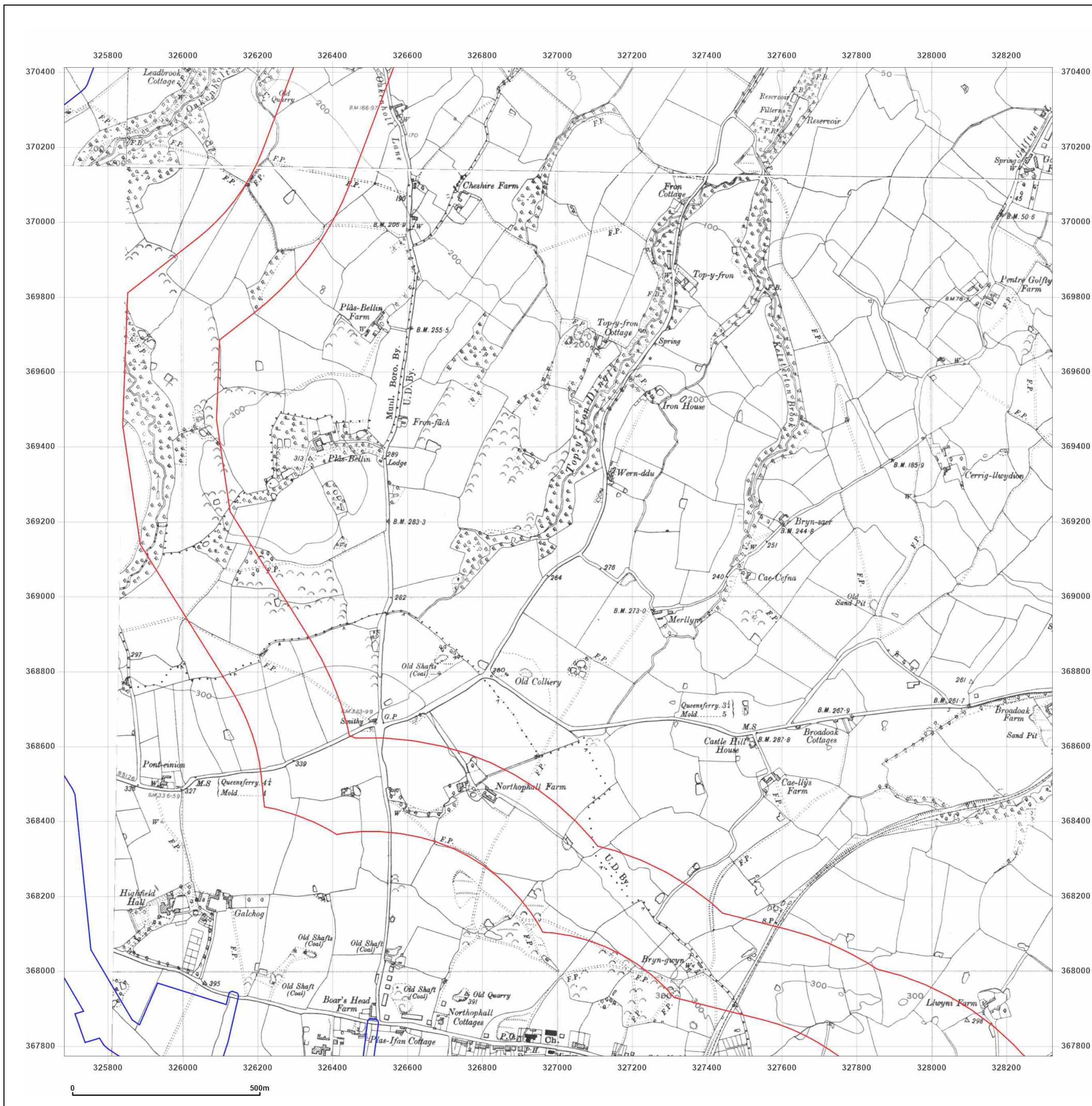


Produced by
 Groundsure Insights
 T: 08444 159000

© Crown copyright and database rights 2018 Ordnance Survey 100035207

Production date: 30 July 2021

Map legend available at:



Site Details:

DCO Pipeline, Southern Route

Client Ref: DCO Pipeline, Southern Route
Report Ref: GSIP-2021-10877-7380_SS_2_2
Grid Ref: 327002, 369092

Map Name: County Series


Map date: 1948

Scale: 1:10,560

Printed at: 1:10,560



Surveyed 1870
 Revised 1948
 Edition N/A
 Copyright N/A
 Levelled N/A



Surveyed 1869
 Revised 1948
 Edition N/A
 Copyright N/A
 Levelled N/A

Surveyed 1869
 Revised 1948
 Edition N/A
 Copyright N/A
 Levelled N/A

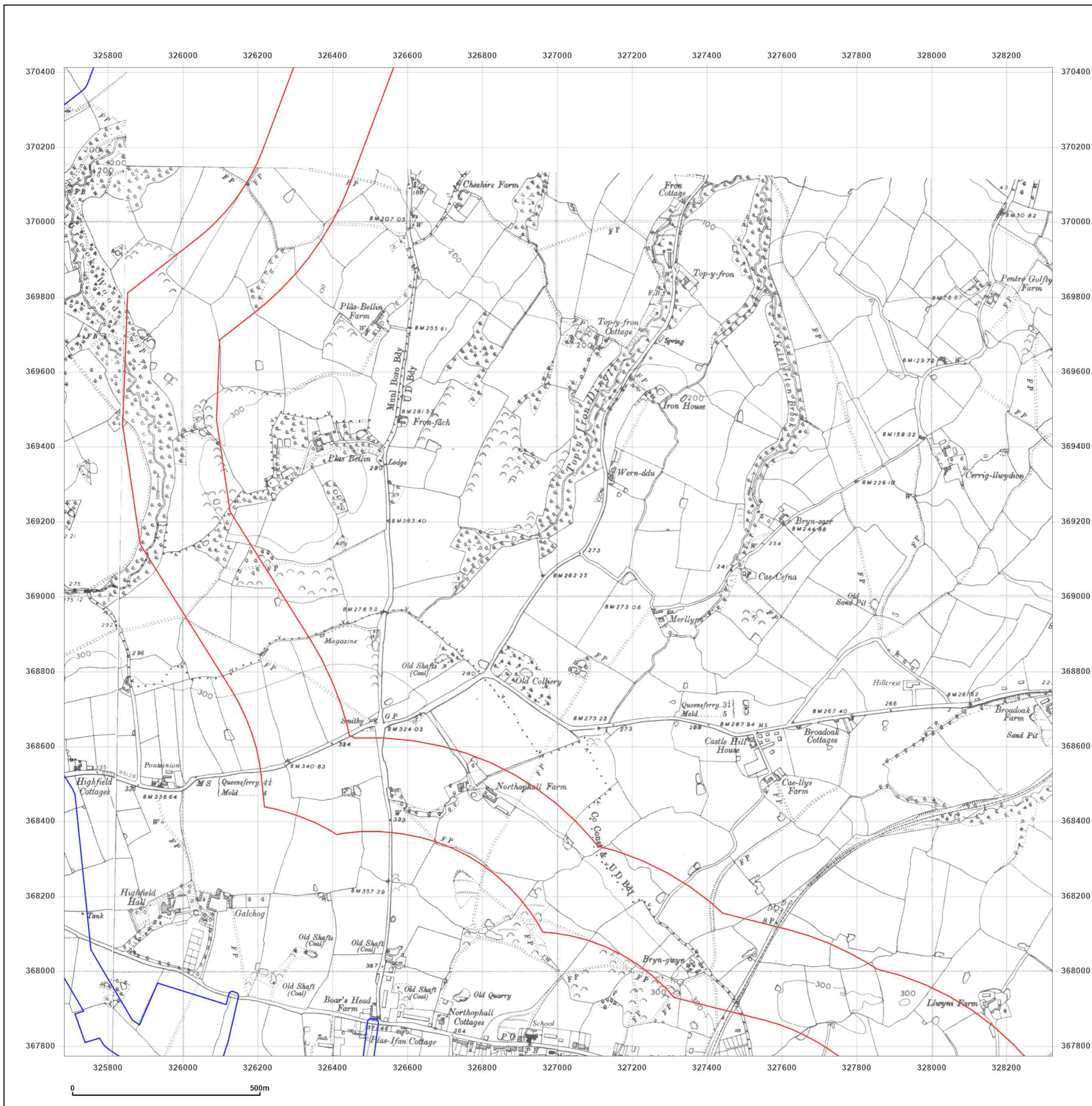


Produced by
 Groundsure Insights
 T: 08444 159000

© Crown copyright and database rights 2018 Ordnance Survey 100035207

Production date: 30 July 2021

Map legend available at:



Site Details:

DCO Pipeline, Southern Route


Client Ref: DCO Pipeline, Southern Route
Report Ref: GSIP-2021-10877-7380_SS_2_2
Grid Ref: 327002, 369092

Map Name: Provisional

Map date: 1963

Scale: 1:10,560

Printed at: 1:10,560



Surveyed N/A
 Revised 1962
 Edition N/A
 Copyright 1963
 Levelled N/A

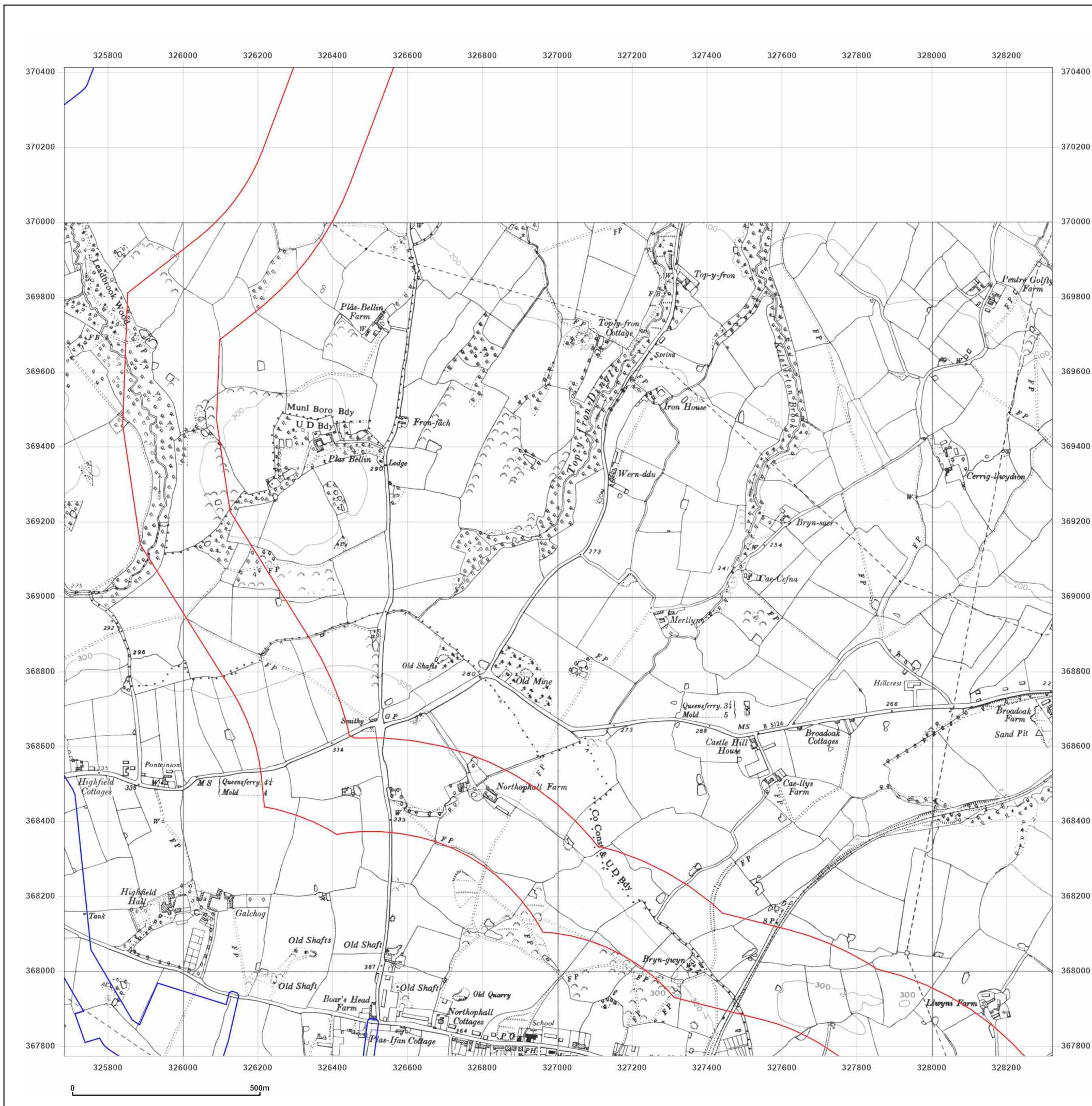


Produced by
 Groundsure Insights
 T: 08444 159000

© Crown copyright and database rights 2018 Ordnance Survey 100035207

Production date: 30 July 2021

Map legend available at:



Site Details:

DCO Pipeline, Southern Route

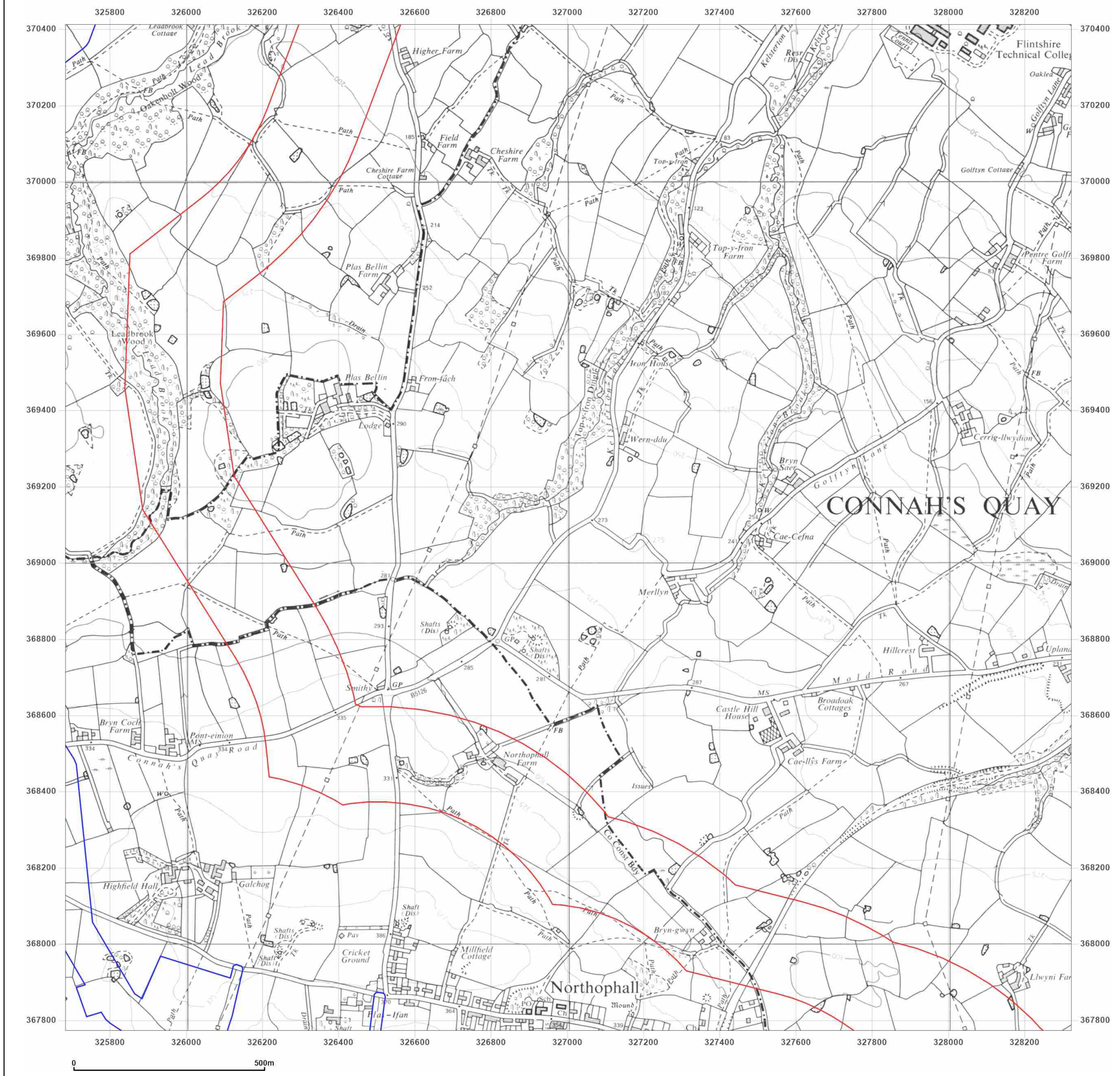
Client Ref: DCO Pipeline, Southern Route
Report Ref: GSIP-2021-10877-7380_SS_2_2
Grid Ref: 327002, 369092

Map Name: Provisional

Map date: 1969-1970

Scale: 1:10,560

Printed at: 1:10,560



Surveyed 1962
 Revised 1968
 Edition N/A
 Copyright 1969
 Levelled N/A

Surveyed 1966
 Revised 1970
 Edition N/A
 Copyright N/A
 Levelled N/A



Produced by
 Groundsure Insights
 T: 08444 159000

© Crown copyright and database rights 2018 Ordnance Survey 100035207

Production date: 30 July 2021

Map legend available at: [Redacted]

Site Details:

DCO Pipeline, Southern Route

Client Ref: DCO Pipeline, Southern Route
Report Ref: GSIP-2021-10877-7380_SS_2_2
Grid Ref: 327002, 369092

Map Name: National Grid

Map date: 1981

Scale: 1:10,000

Printed at: 1:10,000



Surveyed 1981
 Revised 1981
 Edition N/A
 Copyright N/A
 Levelled N/A

Surveyed 1979
 Revised 1981
 Edition N/A
 Copyright N/A
 Levelled N/A

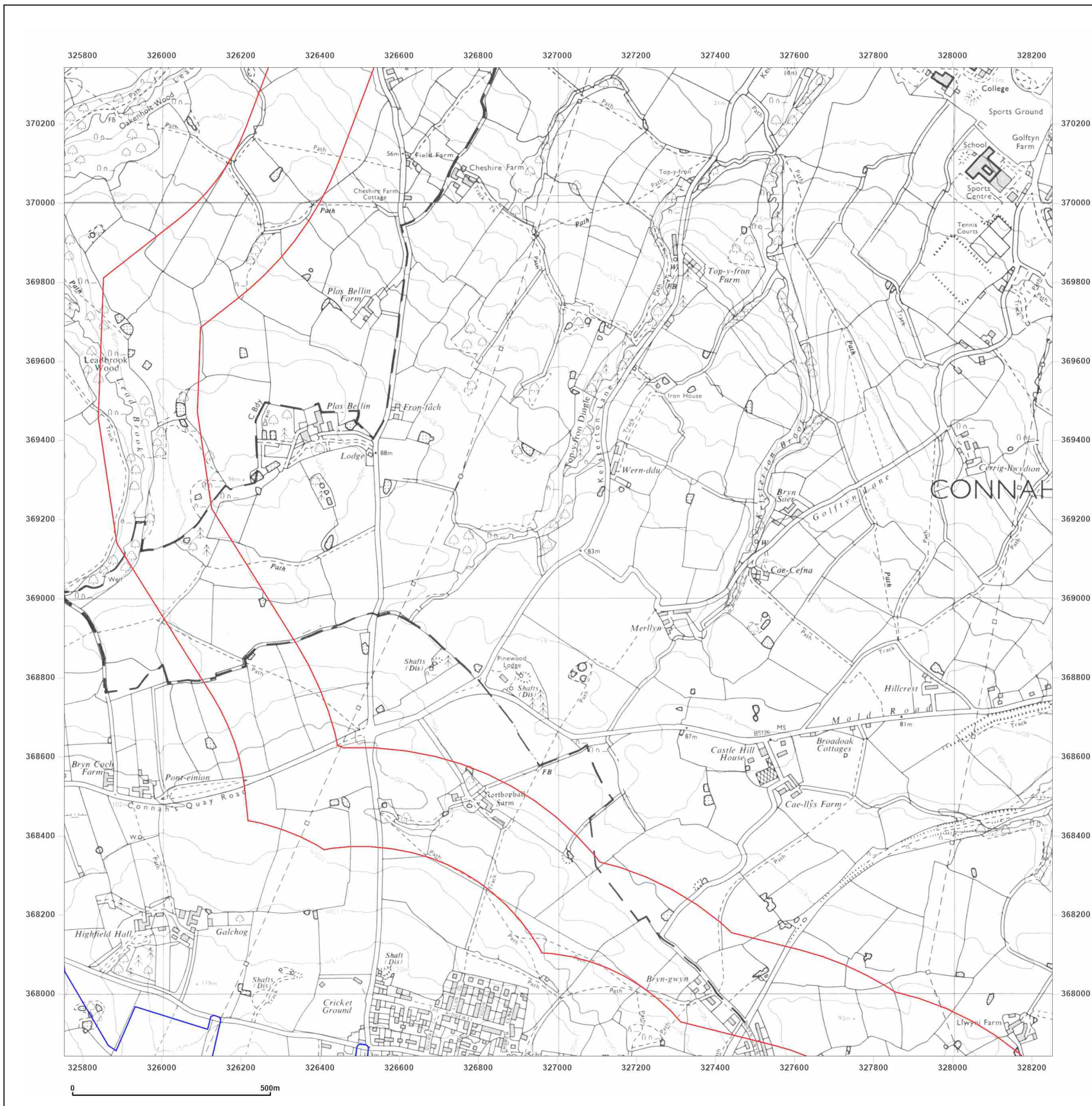


Produced by
 Groundsure Insights
 T: 08444 159000

© Crown copyright and database rights 2018 Ordnance Survey 100035207

Production date: 30 July 2021

Map legend available at:



Site Details:

DCO Pipeline, Southern Route

Client Ref: DCO Pipeline, Southern Route
Report Ref: GSIP-2021-10877-7380_SS_2_2
Grid Ref: 327002, 369092

Map Name: National Grid

Map date: 1987

Scale: 1:10,000

Printed at: 1:10,000



Surveyed 1979
 Revised 1987
 Edition N/A
 Copyright N/A
 Levelled N/A

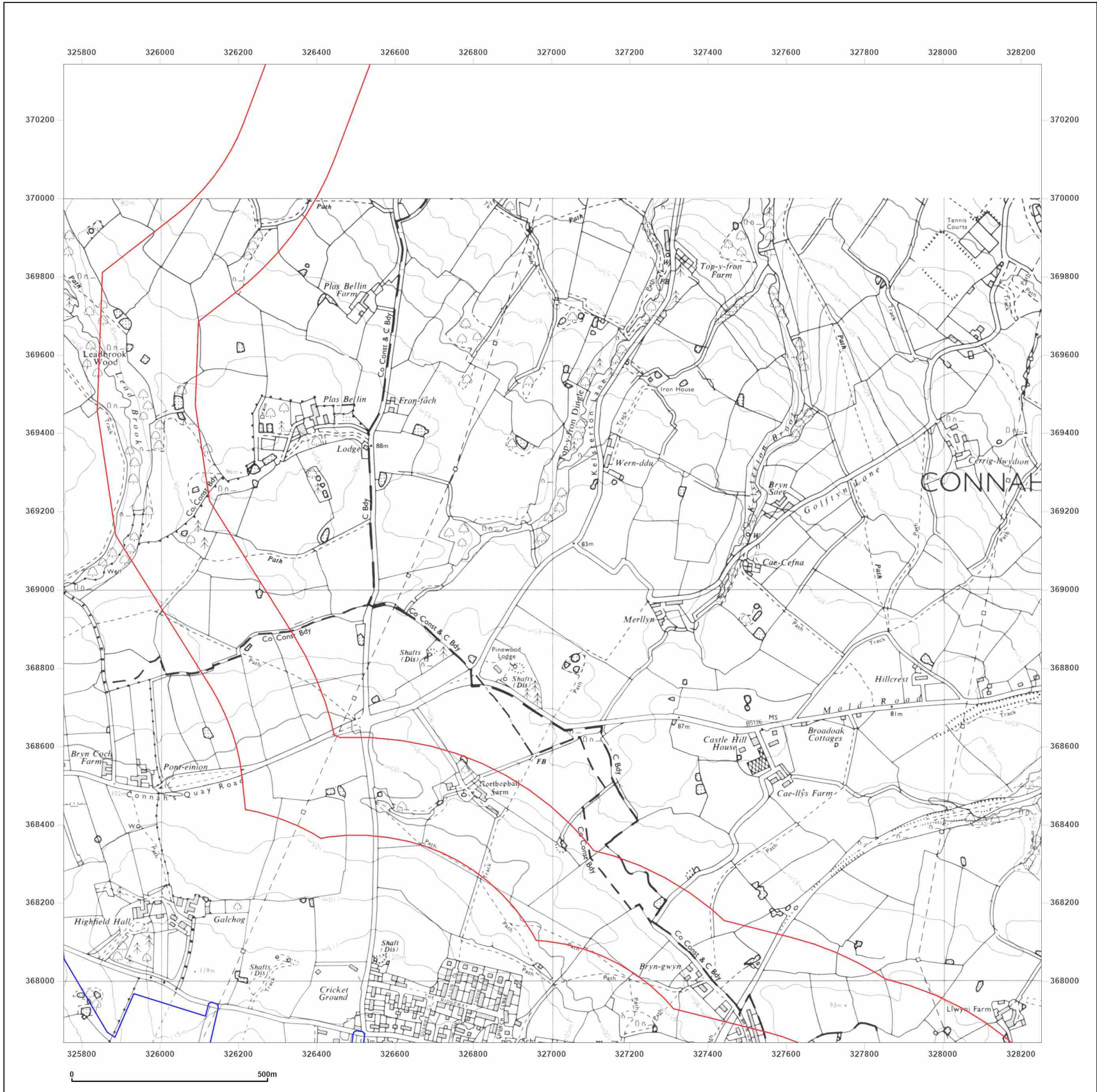


Produced by
 Groundsure Insights
 T: 08444 159000

© Crown copyright and database rights 2018 Ordnance Survey 100035207

Production date: 30 July 2021

Map legend available at:



Site Details:

DCO Pipeline, Southern Route


Client Ref: DCO Pipeline, Southern Route
Report Ref: GSIP-2021-10877-7380_SS_2_2
Grid Ref: 327002, 369092

Map Name: National Grid

Map date: 1991

Scale: 1:10,000

Printed at: 1:10,000



Surveyed 1991
 Revised 1991
 Edition N/A
 Copyright N/A
 Levelled N/A

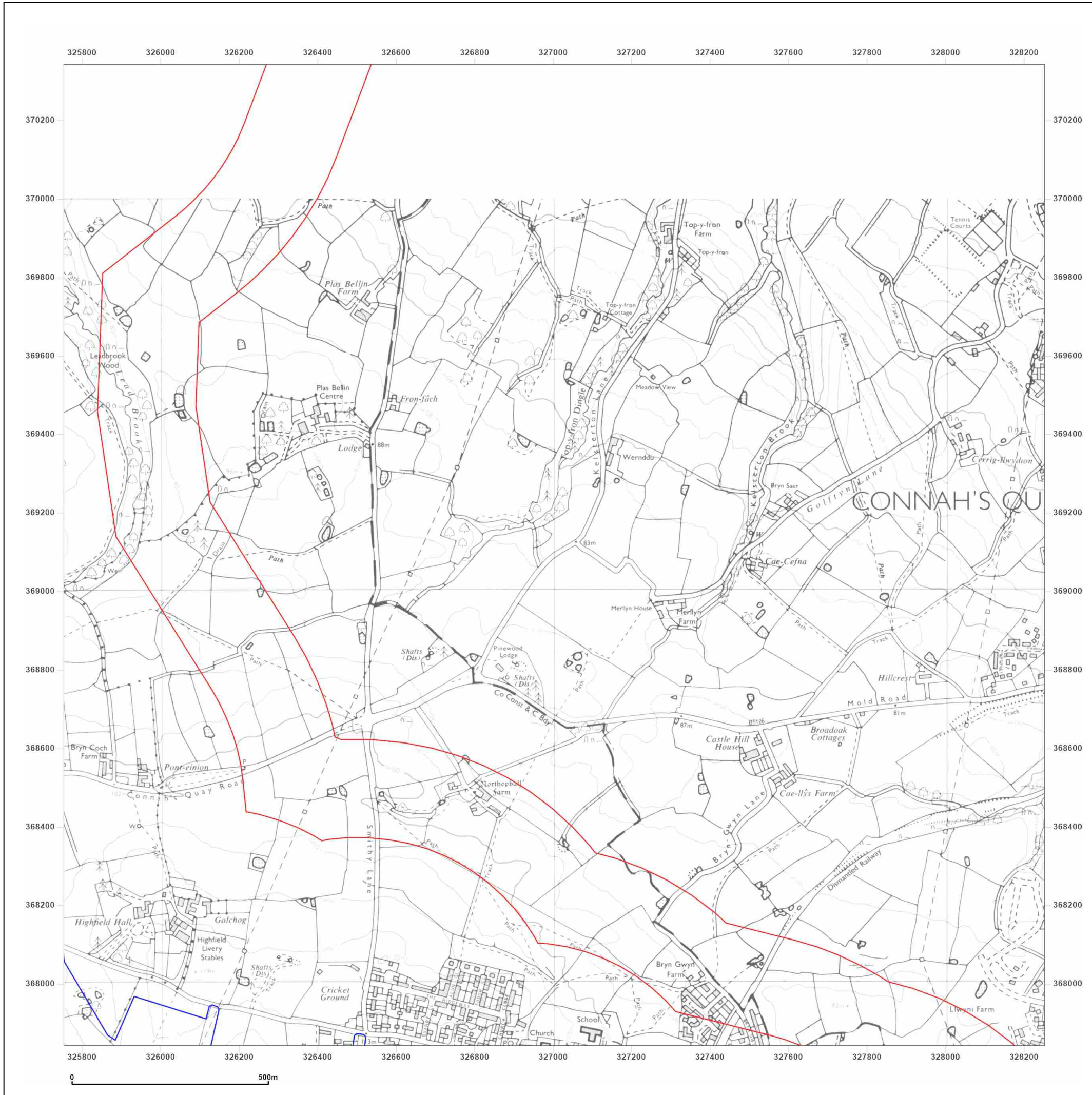


Produced by
 Groundsure Insights
 T: 08444 159000

© Crown copyright and database rights 2018 Ordnance Survey 100035207

Production date: 30 July 2021

Map legend available at:



Site Details:

DCO Pipeline, Southern Route


Client Ref: DCO Pipeline, Southern Route
Report Ref: GSIP-2021-10877-7380_SS_2_2
Grid Ref: 327002, 369092

Map Name: National Grid

Map date: 2001

Scale: 1:10,000

Printed at: 1:10,000

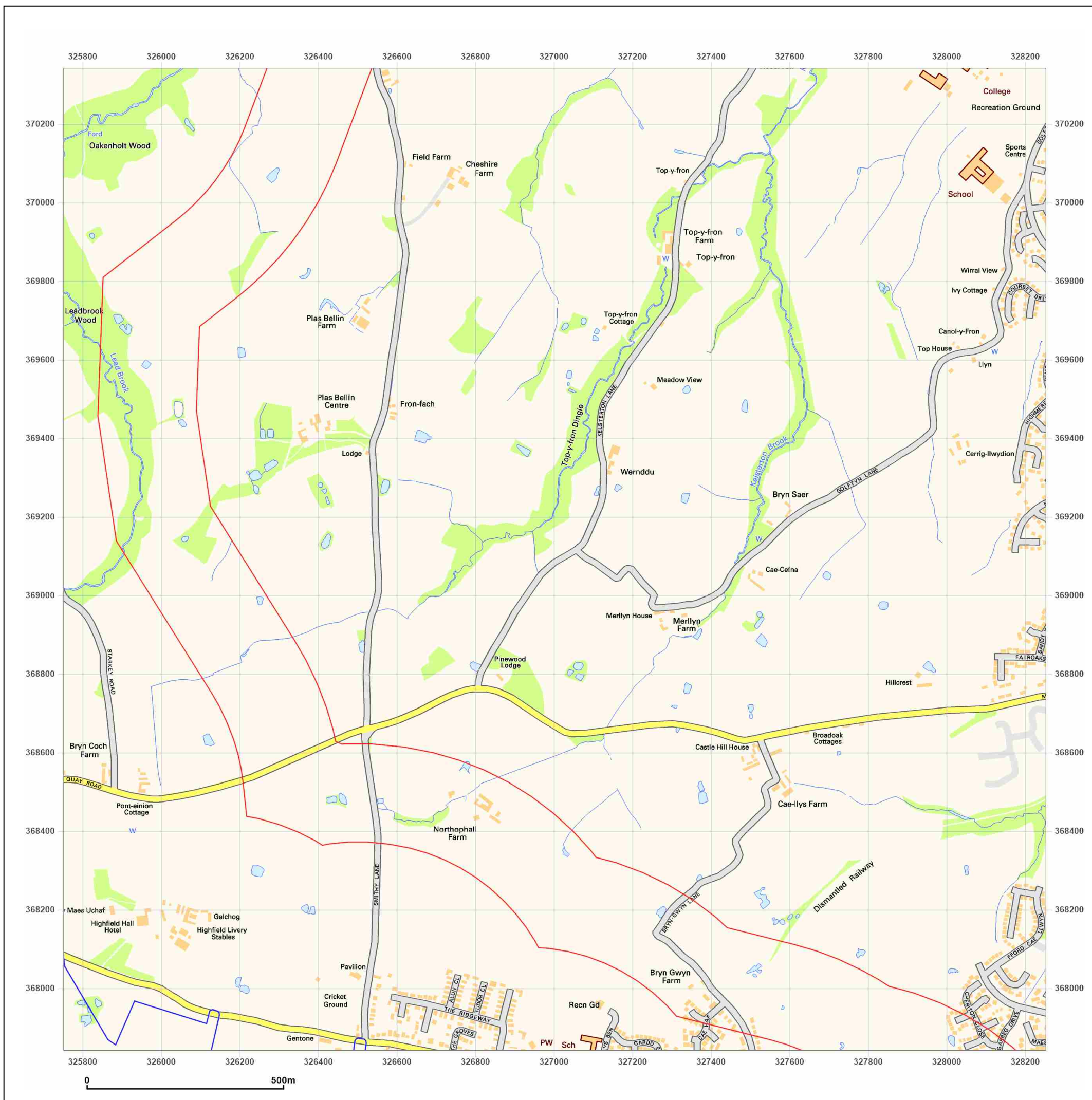


Produced by
 Groundsure Insights
 T: 08444 159000

© Crown copyright and database rights 2018 Ordnance Survey 100035207

Production date: 30 July 2021

Map legend available at:



Site Details:

DCO Pipeline, Southern Route


Client Ref: DCO Pipeline, Southern Route
Report Ref: GSIP-2021-10877-7380_SS_2_2
Grid Ref: 327002, 369092

Map Name: National Grid

Map date: 2010

Scale: 1:10,000

Printed at: 1:10,000

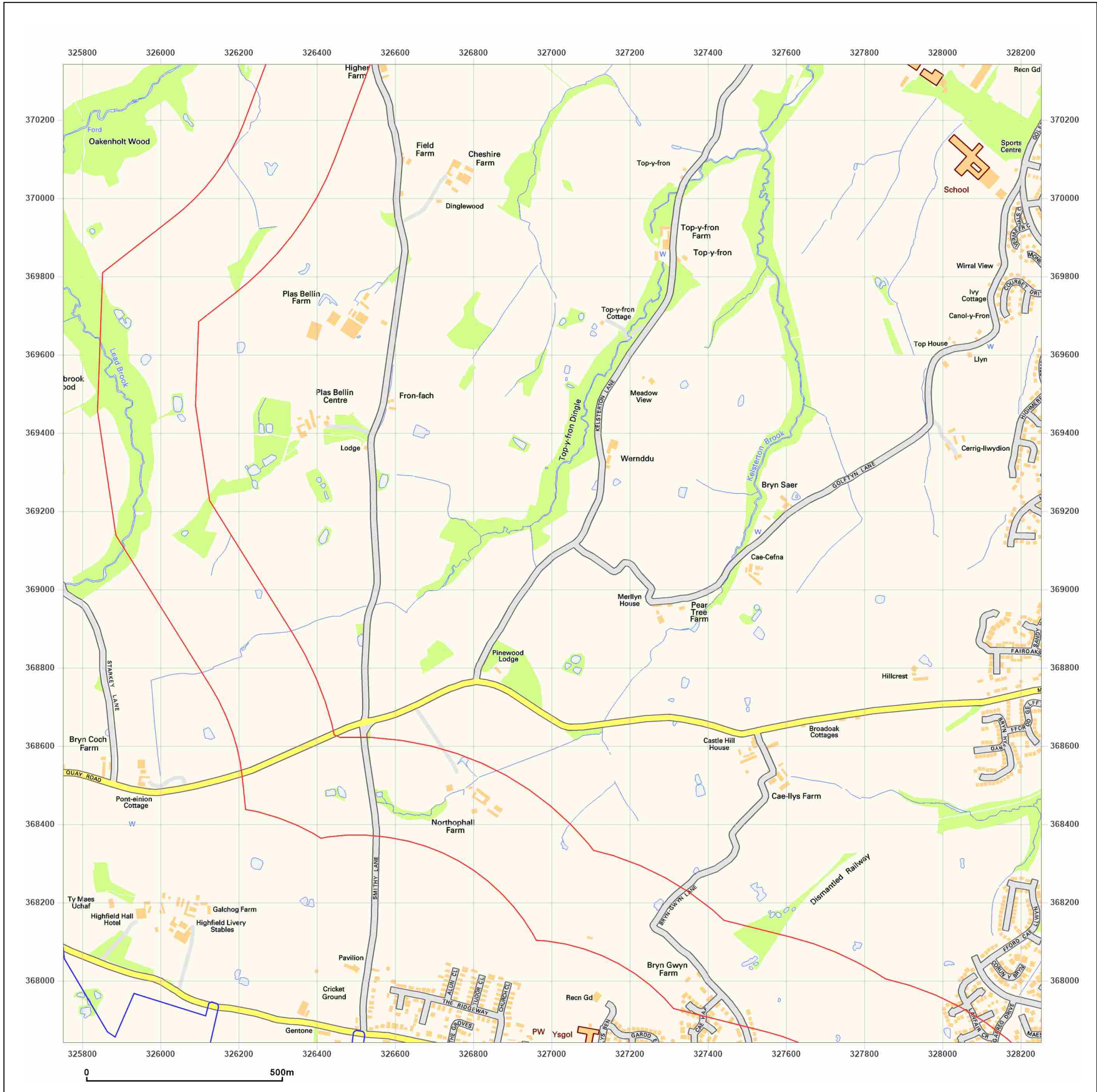


Produced by
 Groundsure Insights
 T: 08444 159000

© Crown copyright and database rights 2018 Ordnance Survey 100035207

Production date: 30 July 2021

Map legend available at: [Redacted]



Site Details:

DCO Pipeline, Southern Route


Client Ref: DCO Pipeline, Southern Route
Report Ref: GSIP-2021-10877-7380_SS_2_2
Grid Ref: 327002, 369092

Map Name: National Grid

Map date: 2021

Scale: 1:10,000

Printed at: 1:10,000

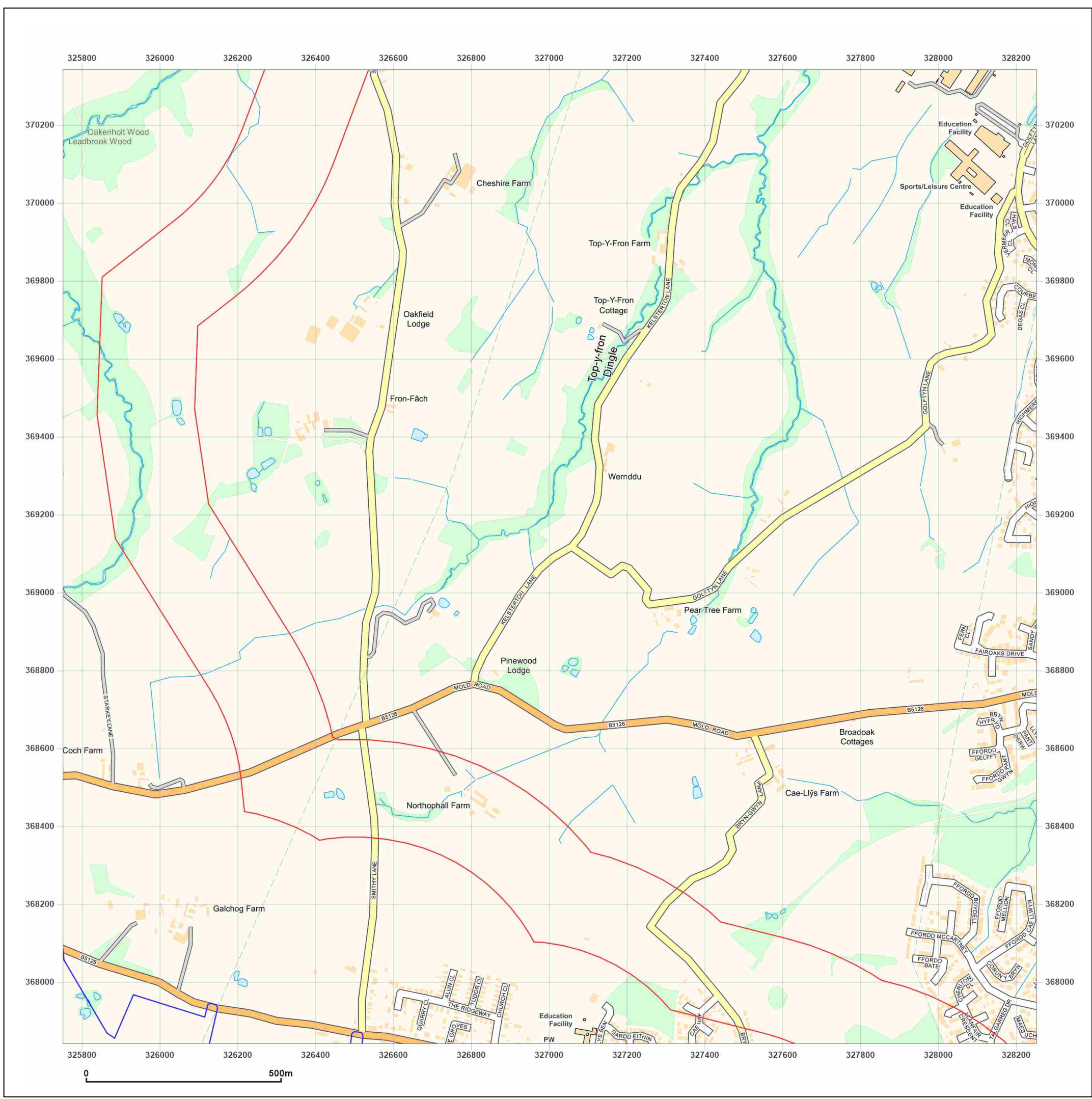


Produced by
 Groundsure Insights
 T: 08444 159000

© Crown copyright and database rights 2018 Ordnance Survey 100035207

Production date: 30 July 2021

Map legend available at: [Redacted]



Site Details:

DCO Pipeline, Southern Route

Client Ref: DCO Pipeline, Southern Route
Report Ref: GSIP-2021-10877-7380_SS_4_1
Grid Ref: 332002, 366592

Map Name: County Series


Map date: 1869

Scale: 1:10,560

Printed at: 1:10,560



Surveyed 1869
 Revised 1869
 Edition N/A
 Copyright N/A
 Levelled N/A



Surveyed 1869
 Revised 1869
 Edition N/A
 Copyright N/A
 Levelled N/A

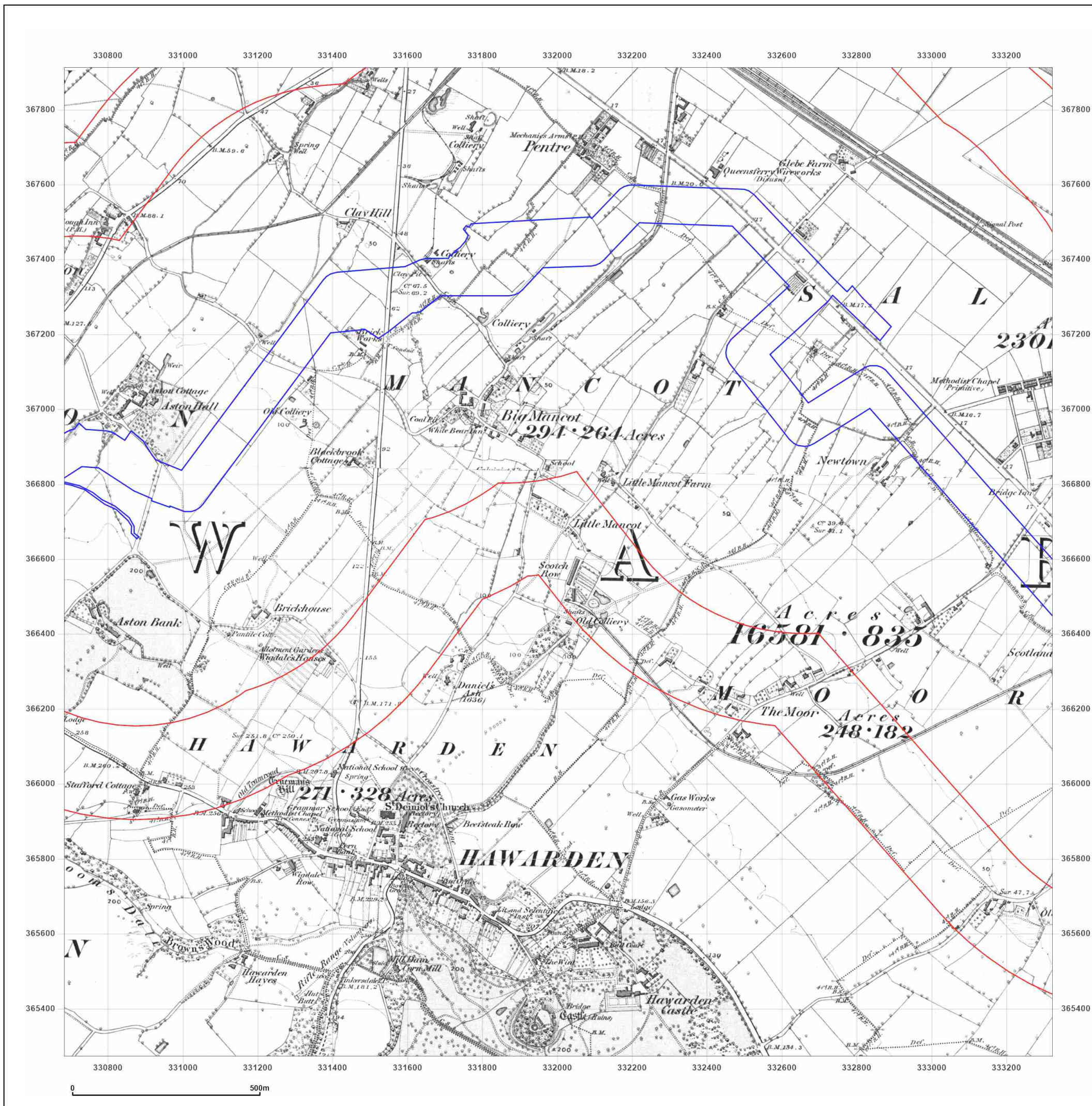


Produced by
 Groundsure Insights
 T: 08444 159000

© Crown copyright and database rights 2018 Ordnance Survey 100035207

Production date: 30 July 2021

Map legend available at:



Site Details:

DCO Pipeline, Southern Route

Client Ref: DCO Pipeline, Southern Route
Report Ref: GSIP-2021-10877-7380_SS_4_1
Grid Ref: 332002, 366592

Map Name: County Series

Map date: 1869

Scale: 1:10,560

Printed at: 1:10,560



Surveyed 1869
 Revised 1869
 Edition N/A
 Copyright N/A
 Levelled N/A

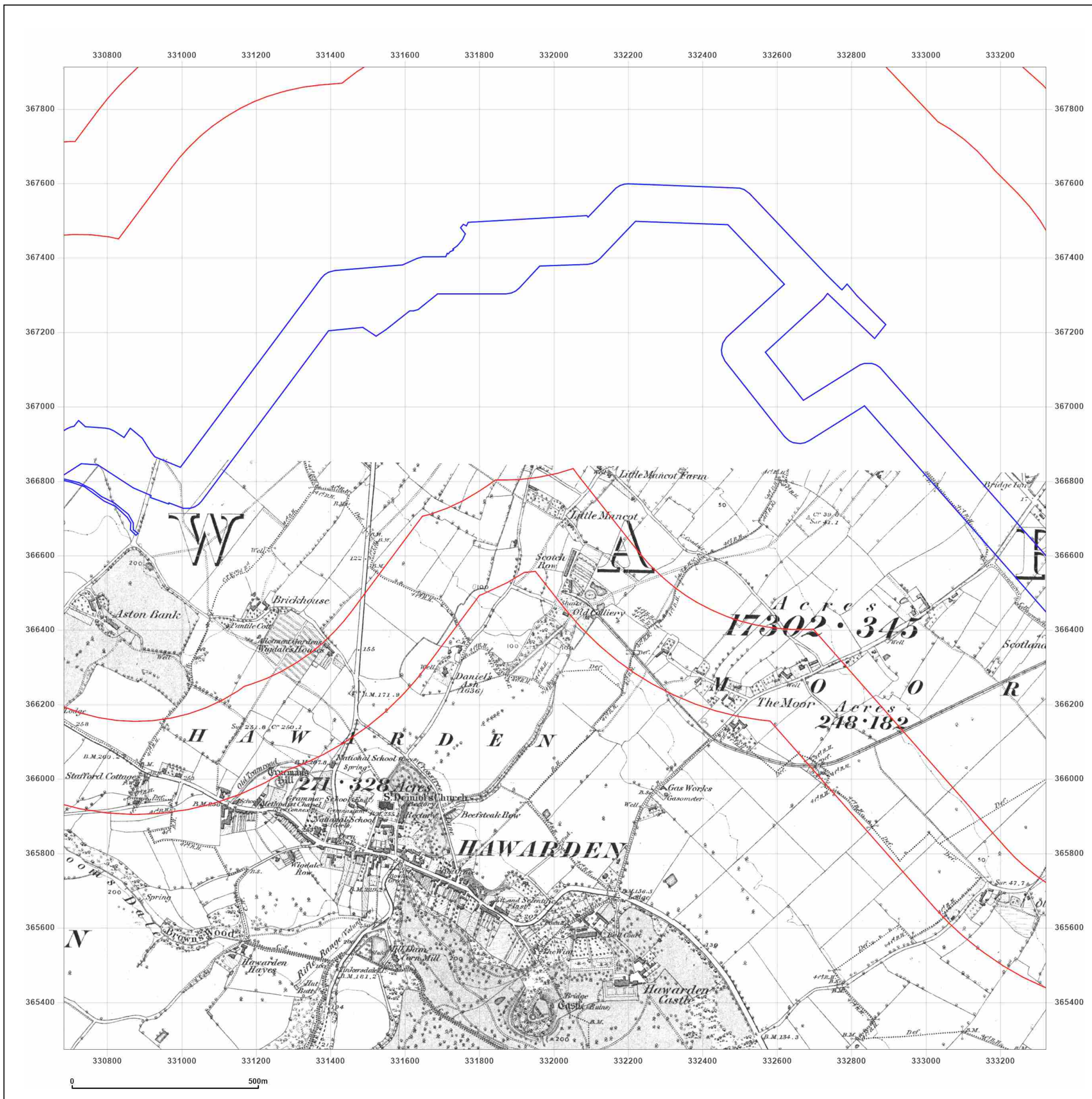


Produced by
 Groundsure Insights
 T: 08444 159000

© Crown copyright and database rights 2018 Ordnance Survey 100035207

Production date: 30 July 2021

Map legend available at:



Site Details:

DCO Pipeline, Southern Route

Client Ref: DCO Pipeline, Southern Route
Report Ref: GSIP-2021-10877-7380_SS_4_1
Grid Ref: 332002, 366592

Map Name: County Series

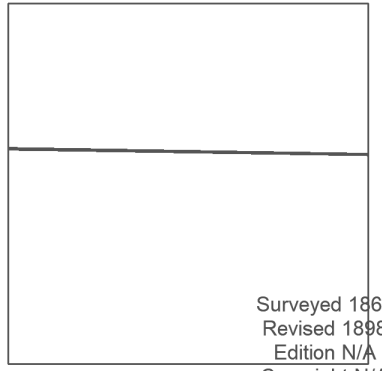
Map date: 1898

Scale: 1:10,560

Printed at: 1:10,560



Surveyed 1869
 Revised 1898
 Edition N/A
 Copyright N/A
 Levelled N/A



Surveyed 1869
 Revised 1898
 Edition N/A
 Copyright N/A
 Levelled N/A

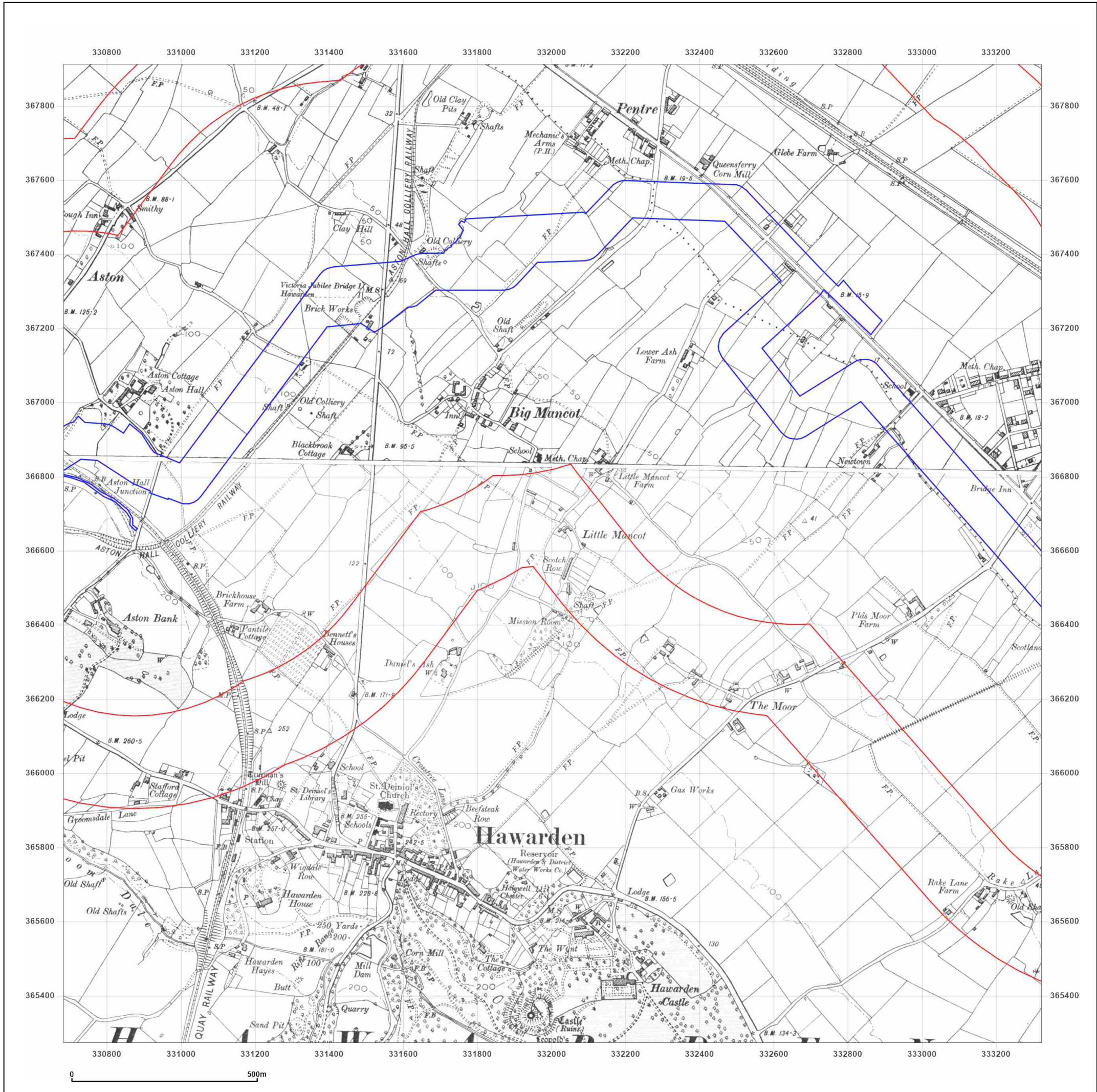


Produced by
 Groundsure Insights
 T: 08444 159000

© Crown copyright and database rights 2018 Ordnance Survey 100035207

Production date: 30 July 2021

Map legend available at: 



Site Details:

DCO Pipeline, Southern Route

Client Ref: DCO Pipeline, Southern Route
Report Ref: GSIP-2021-10877-7380_SS_4_1
Grid Ref: 332002, 366592

Map Name: County Series


Map date: 1909

Scale: 1:10,560

Printed at: 1:10,560



Surveyed 1869
 Revised 1909
 Edition N/A
 Copyright N/A
 Levelled N/A



Surveyed 1869
 Revised 1909
 Edition N/A
 Copyright N/A
 Levelled N/A

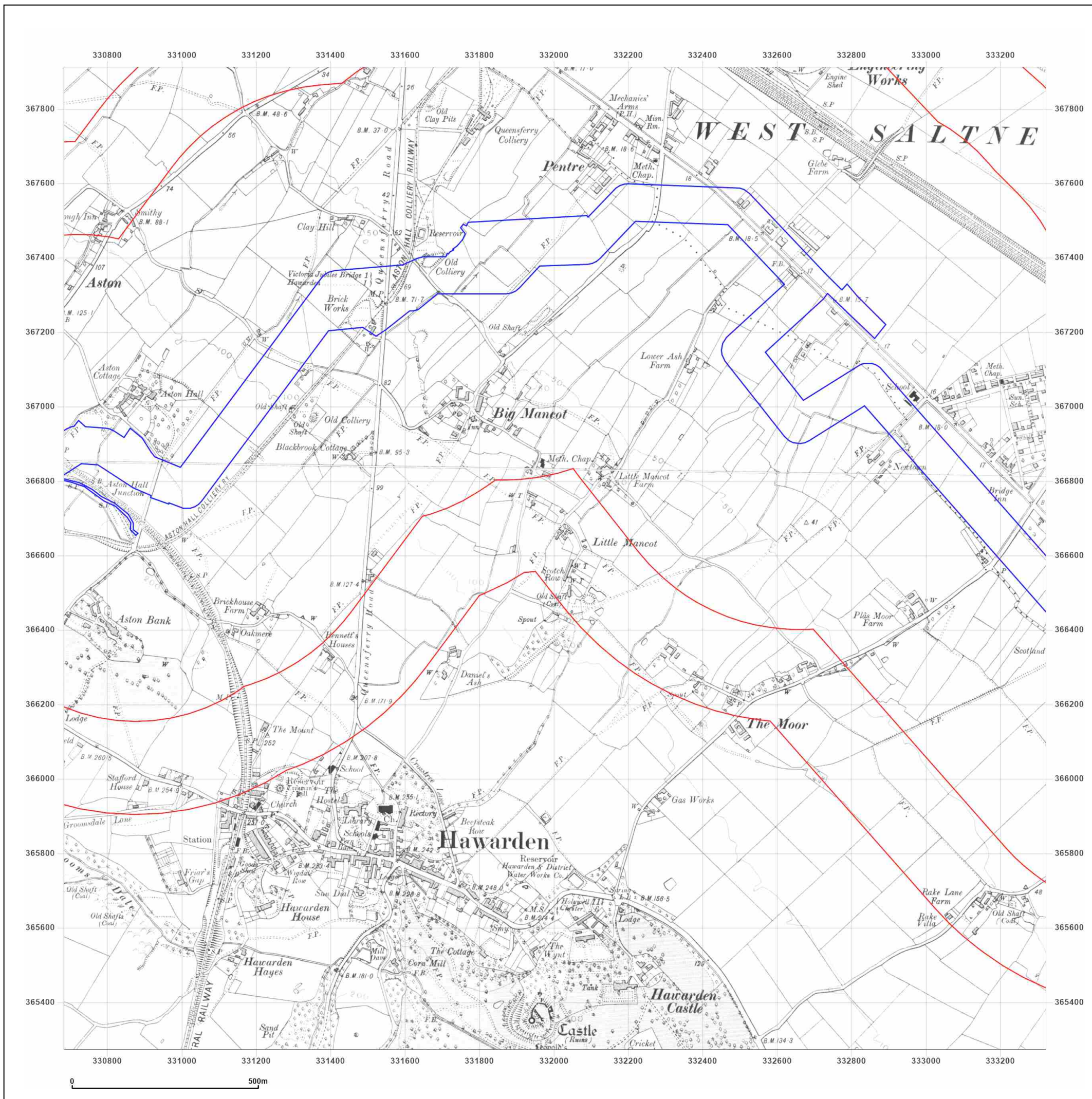


Produced by
 Groundsure Insights
 T: 08444 159000

© Crown copyright and database rights 2018 Ordnance Survey 100035207

Production date: 30 July 2021

Map legend available at:



Site Details:

DCO Pipeline, Southern Route

Client Ref: DCO Pipeline, Southern Route
Report Ref: GSIP-2021-10877-7380_SS_4_1
Grid Ref: 332002, 366592

Map Name: County Series


Map date: 1938

Scale: 1:10,560

Printed at: 1:10,560



Surveyed 1869
 Revised 1938
 Edition 1938
 Copyright N/A
 Levelled N/A



Surveyed 1869
 Revised 1938
 Edition 1938
 Copyright N/A
 Levelled N/A

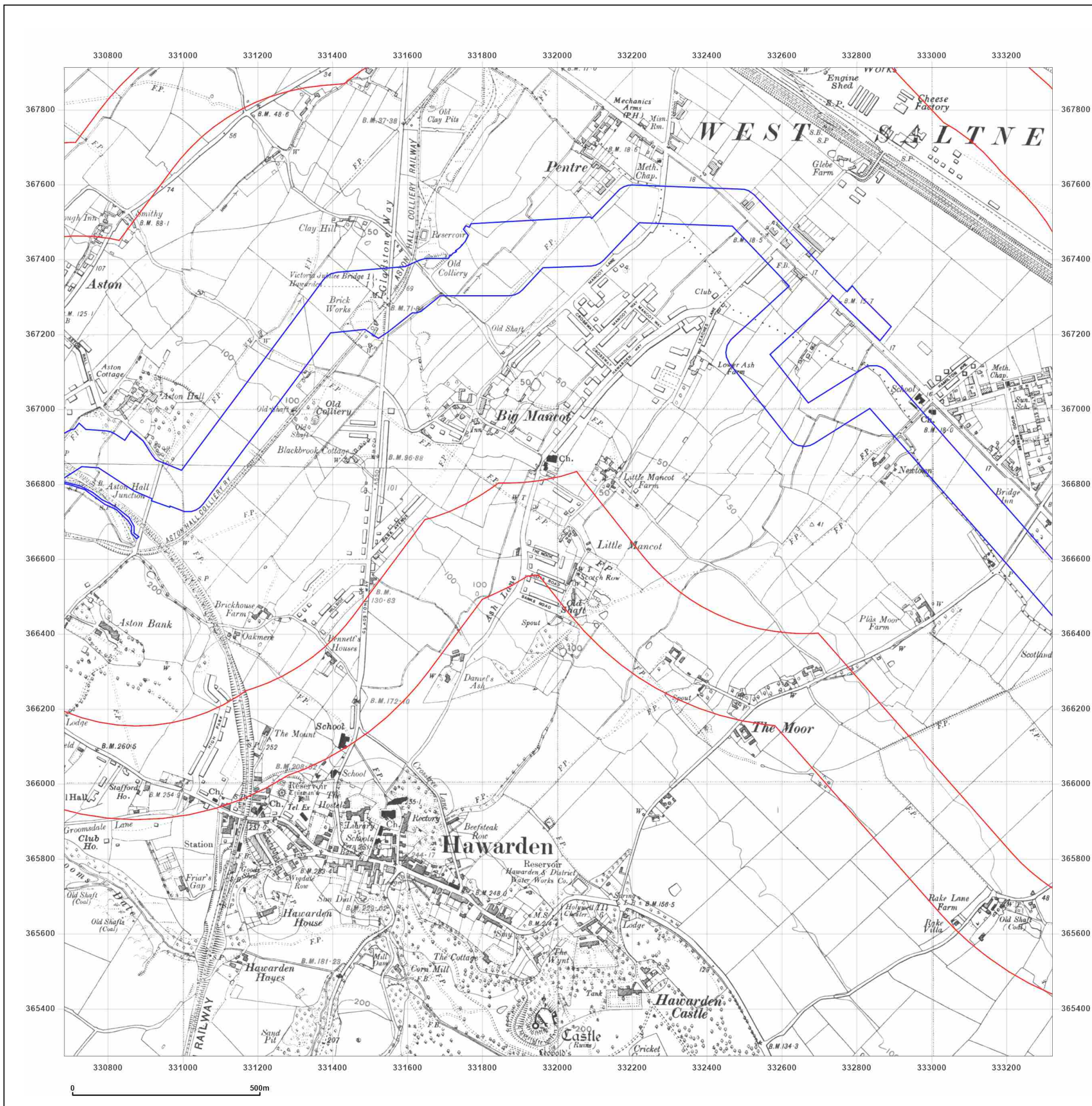


Produced by
 Groundsure Insights
 T: 08444 159000

© Crown copyright and database rights 2018 Ordnance Survey 100035207

Production date: 30 July 2021

Map legend available at:



Site Details:

DCO Pipeline, Southern Route

Client Ref: DCO Pipeline, Southern Route
Report Ref: GSIP-2021-10877-7380_SS_4_1
Grid Ref: 332002, 366592

Map Name: County Series

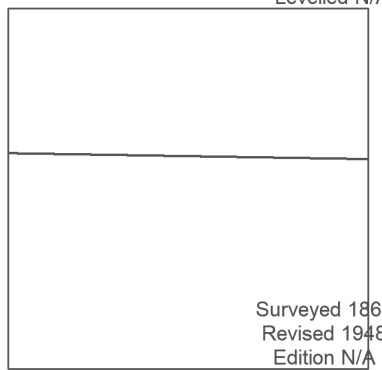
Map date: 1948

Scale: 1:10,560

Printed at: 1:10,560



Surveyed 1869
 Revised 1948
 Edition N/A
 Copyright N/A
 Levelled N/A



Surveyed 1869
 Revised 1948
 Edition N/A
 Copyright N/A
 Levelled N/A

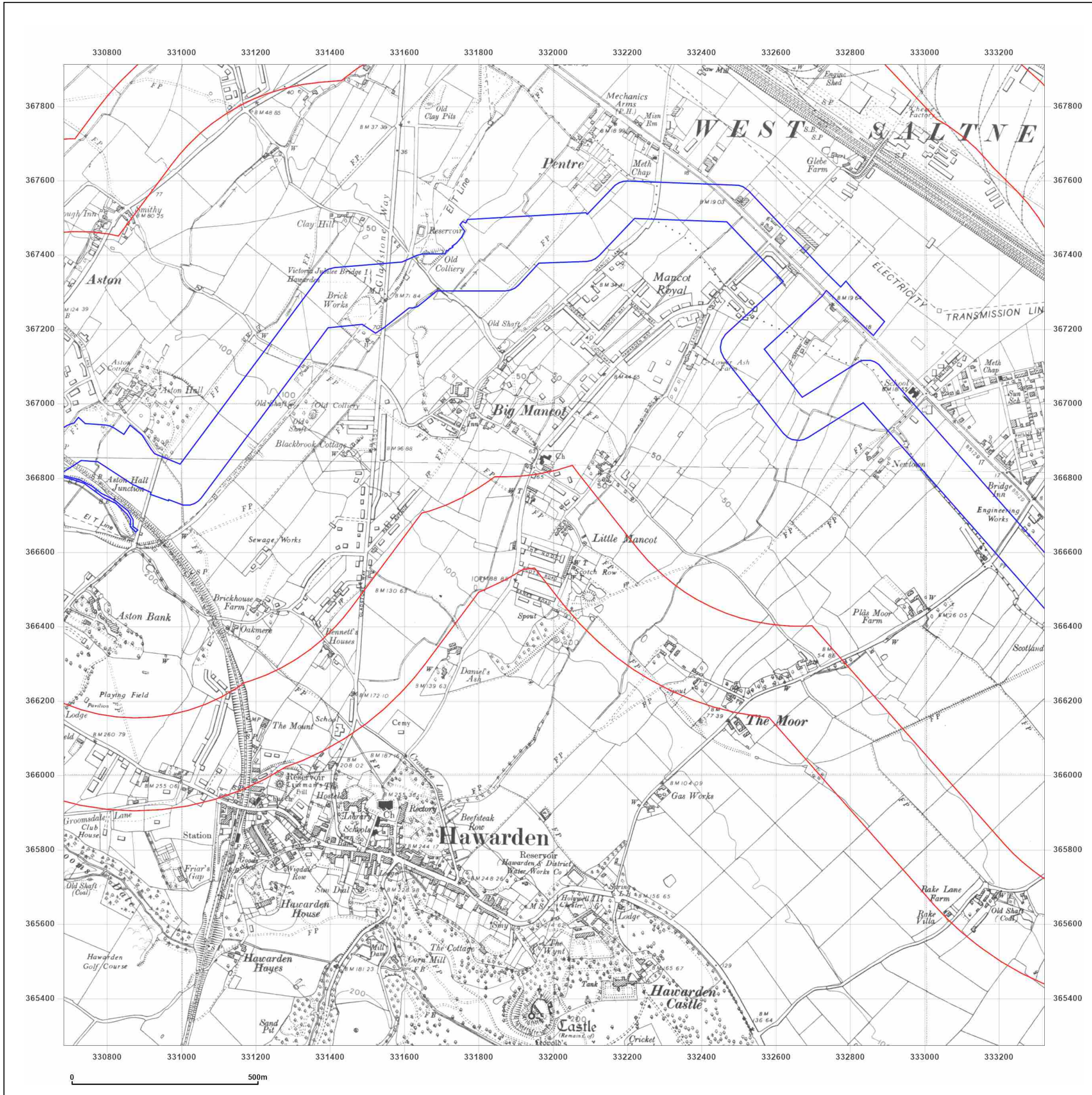


Produced by
 Groundsure Insights
 T: 08444 159000

© Crown copyright and database rights 2018 Ordnance Survey 100035207

Production date: 30 July 2021

Map legend available at:



Site Details:

DCO Pipeline, Southern Route

Client Ref: DCO Pipeline, Southern Route
Report Ref: GSIP-2021-10877-7380_SS_4_1
Grid Ref: 332002, 366592

Map Name: Provisional

Map date: 1963

Scale: 1:10,560

Printed at: 1:10,560



Surveyed N/A
 Revised 1963
 Edition N/A
 Copyright 1963
 Levelled N/A

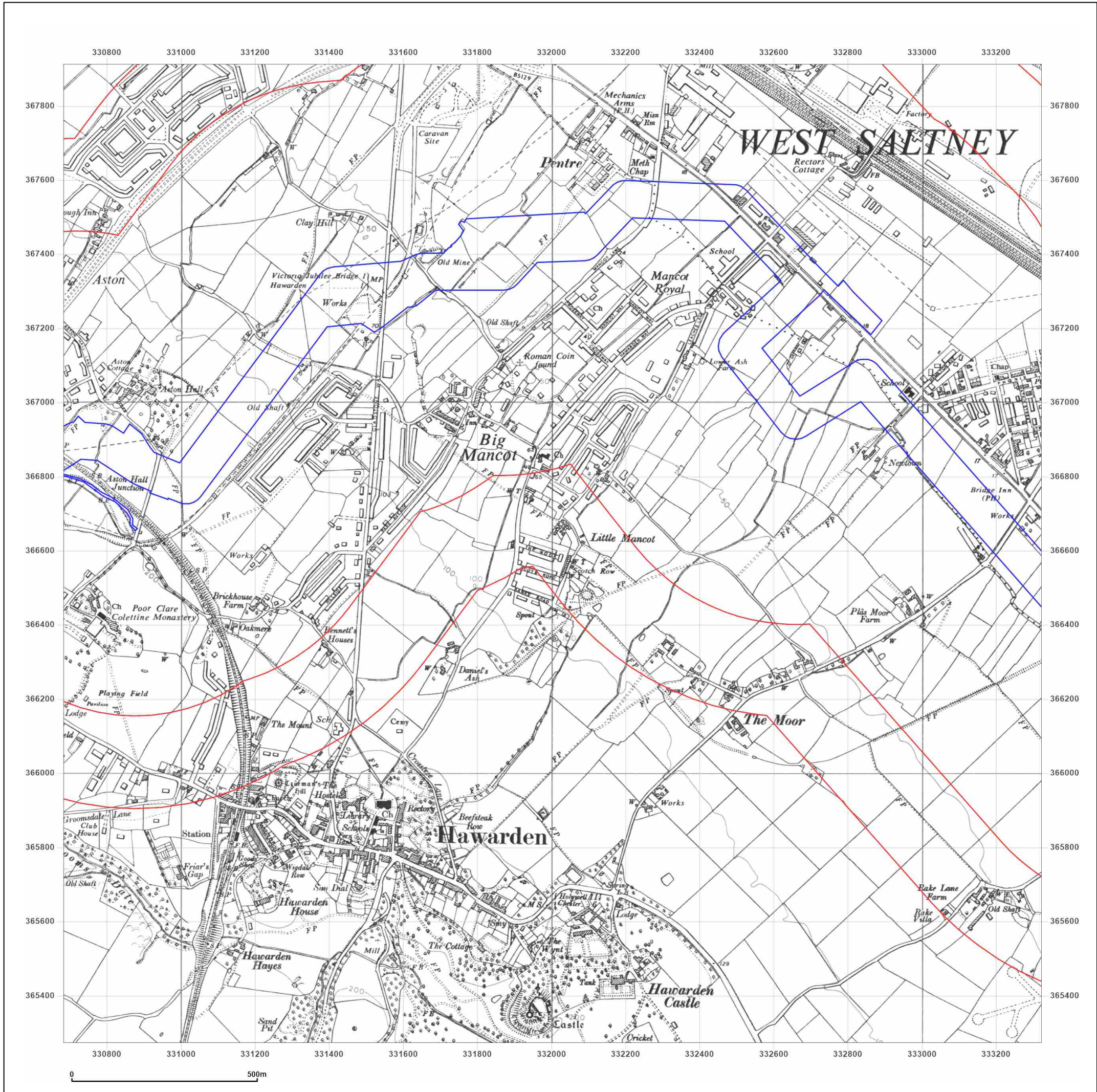


Produced by
 Groundsure Insights
 T: 08444 159000

© Crown copyright and database rights 2018 Ordnance Survey 100035207

Production date: 30 July 2021

Map legend available at: [Redacted]



Site Details:

DCO Pipeline, Southern Route

Client Ref: DCO Pipeline, Southern Route
Report Ref: GSIP-2021-10877-7380_SS_4_1
Grid Ref: 332002, 366592

Map Name: Provisional

Map date: 1963

Scale: 1:10,560

Printed at: 1:10,560



Surveyed N/A
 Revised 1962
 Edition N/A
 Copyright 1963
 Levelled N/A

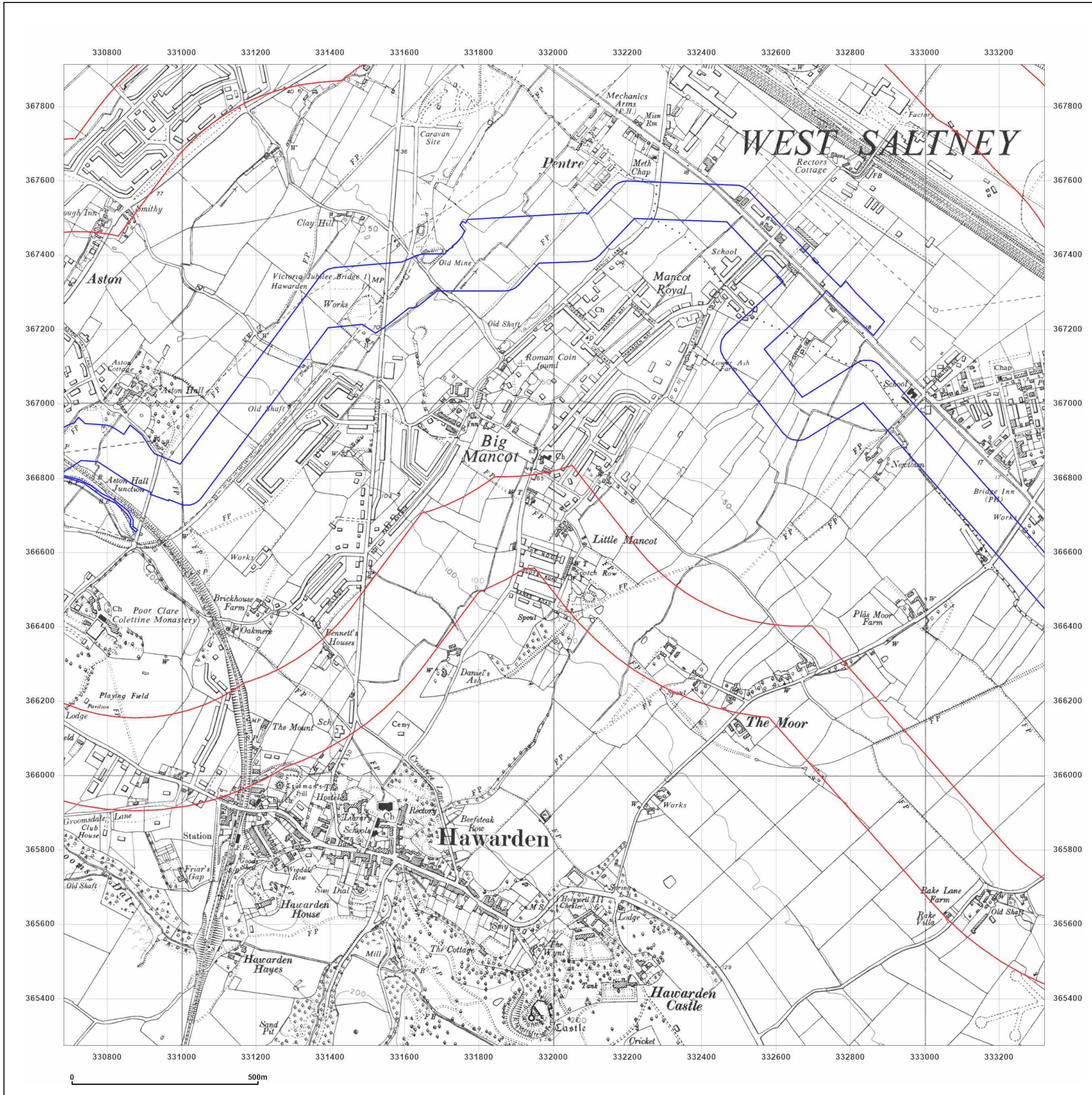


Produced by
 Groundsure Insights
 T: 08444 159000

© Crown copyright and database rights 2018 Ordnance Survey 100035207

Production date: 30 July 2021

Map legend available at: [Redacted]



Site Details:

DCO Pipeline, Southern Route

Client Ref: DCO Pipeline, Southern Route
Report Ref: GSIP-2021-10877-7380_SS_4_1
Grid Ref: 332002, 366592

Map Name: Provisional

Map date: 1969

Scale: 1:10,560

Printed at: 1:10,560



Surveyed 1965
 Revised 1968
 Edition N/A
 Copyright 1969
 Levelled N/A

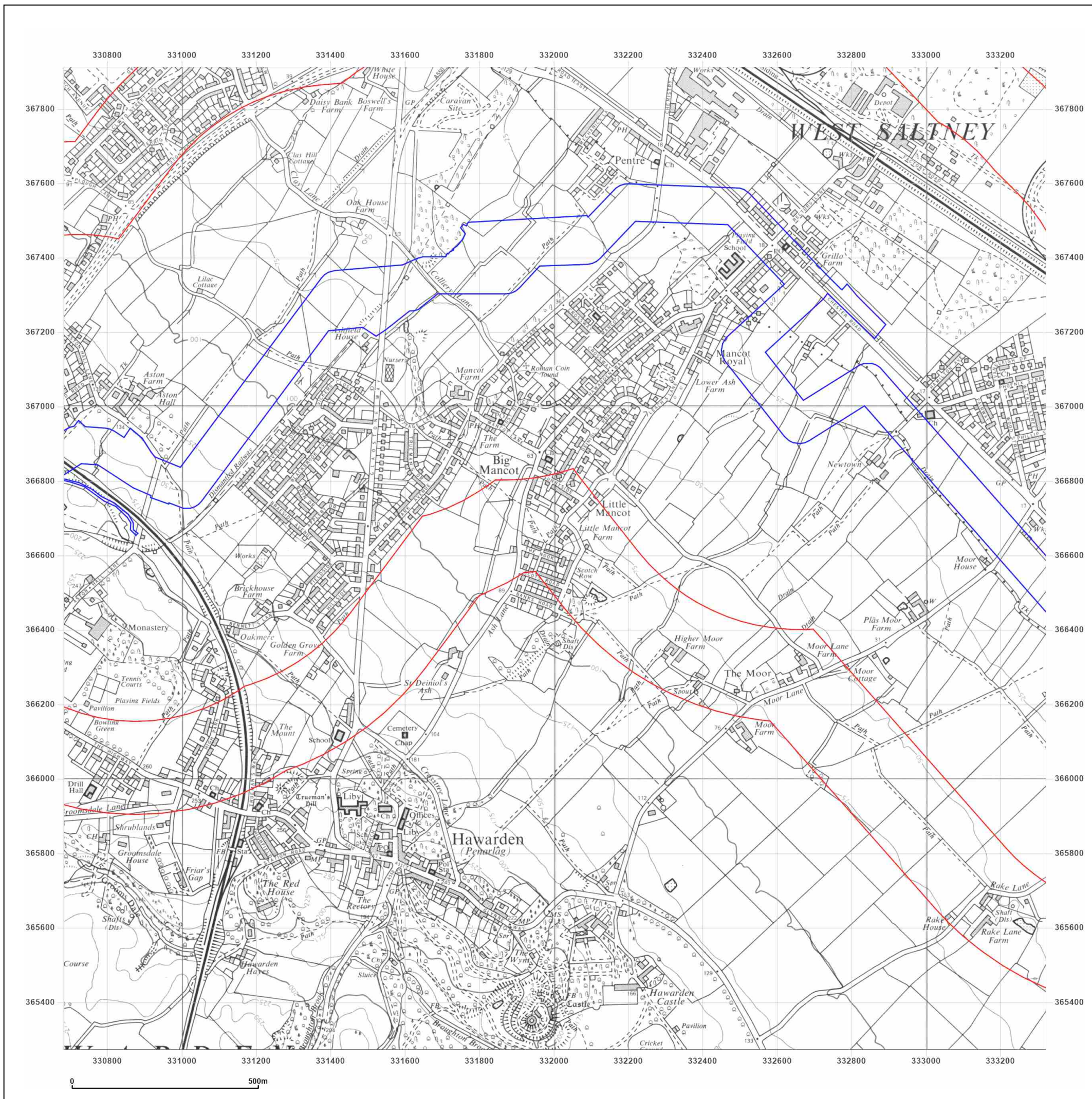


Produced by
 Groundsure Insights
 T: 08444 159000

© Crown copyright and database rights 2018 Ordnance Survey 100035207

Production date: 30 July 2021

Map legend available at:



Site Details:

DCO Pipeline, Southern Route

Client Ref: DCO Pipeline, Southern Route
Report Ref: GSIP-2021-10877-7380_SS_4_1
Grid Ref: 332002, 366592

Map Name: National Grid

Map date: 1978

Scale: 1:10,000

Printed at: 1:10,000



Surveyed 1969
 Revised 1978
 Edition N/A
 Copyright 1978
 Levelled 1965

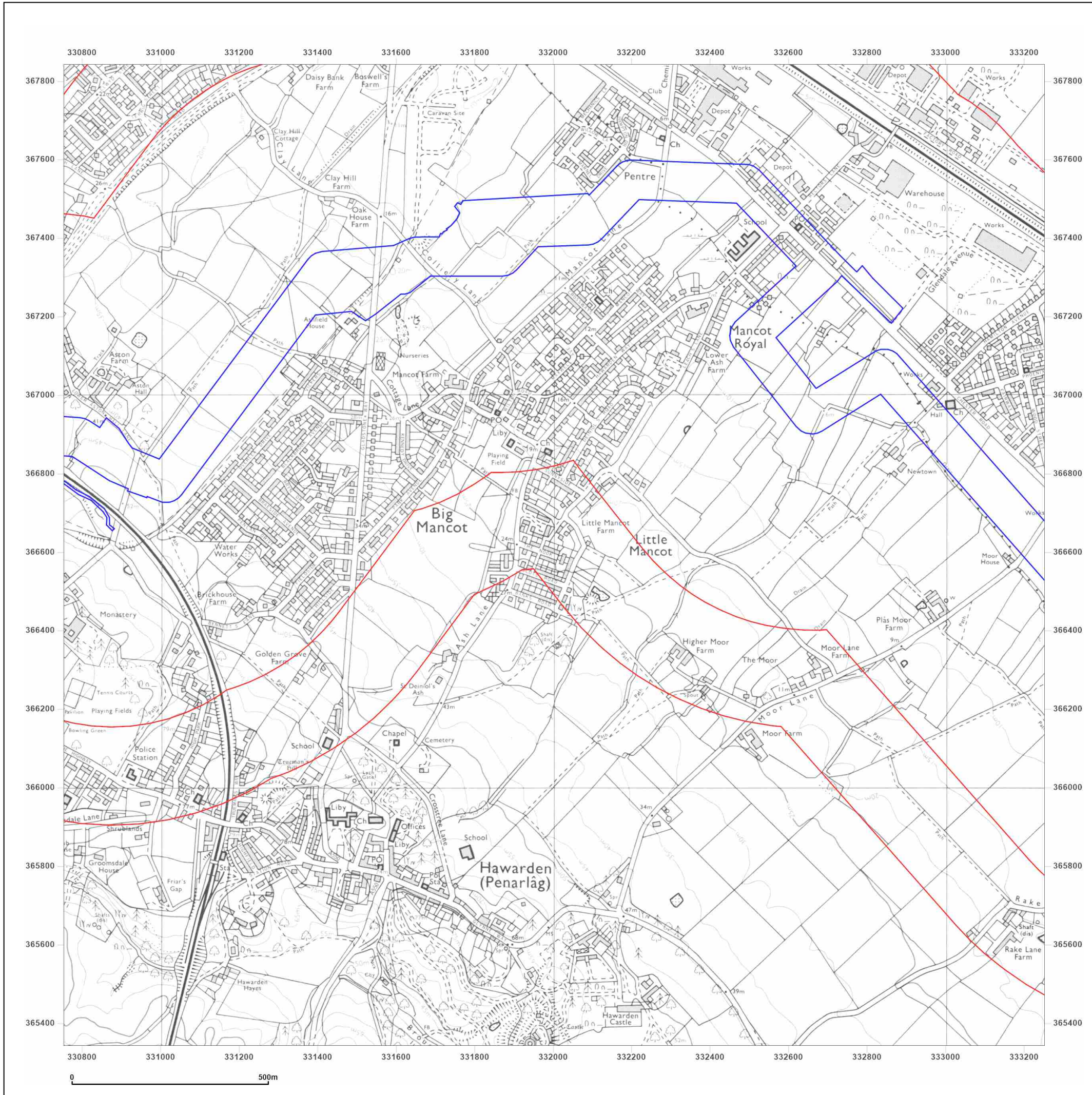


Produced by
 Groundsure Insights
 T: 08444 159000

© Crown copyright and database rights 2018 Ordnance Survey 100035207

Production date: 30 July 2021

Map legend available at:



Site Details:

DCO Pipeline, Southern Route

Client Ref: DCO Pipeline, Southern Route
Report Ref: GSIP-2021-10877-7380_SS_4_1
Grid Ref: 332002, 366592

Map Name: National Grid

Map date: 1989

Scale: 1:10,000

Printed at: 1:10,000



Surveyed 1988
 Revised 1989
 Edition N/A
 Copyright N/A
 Levelled N/A

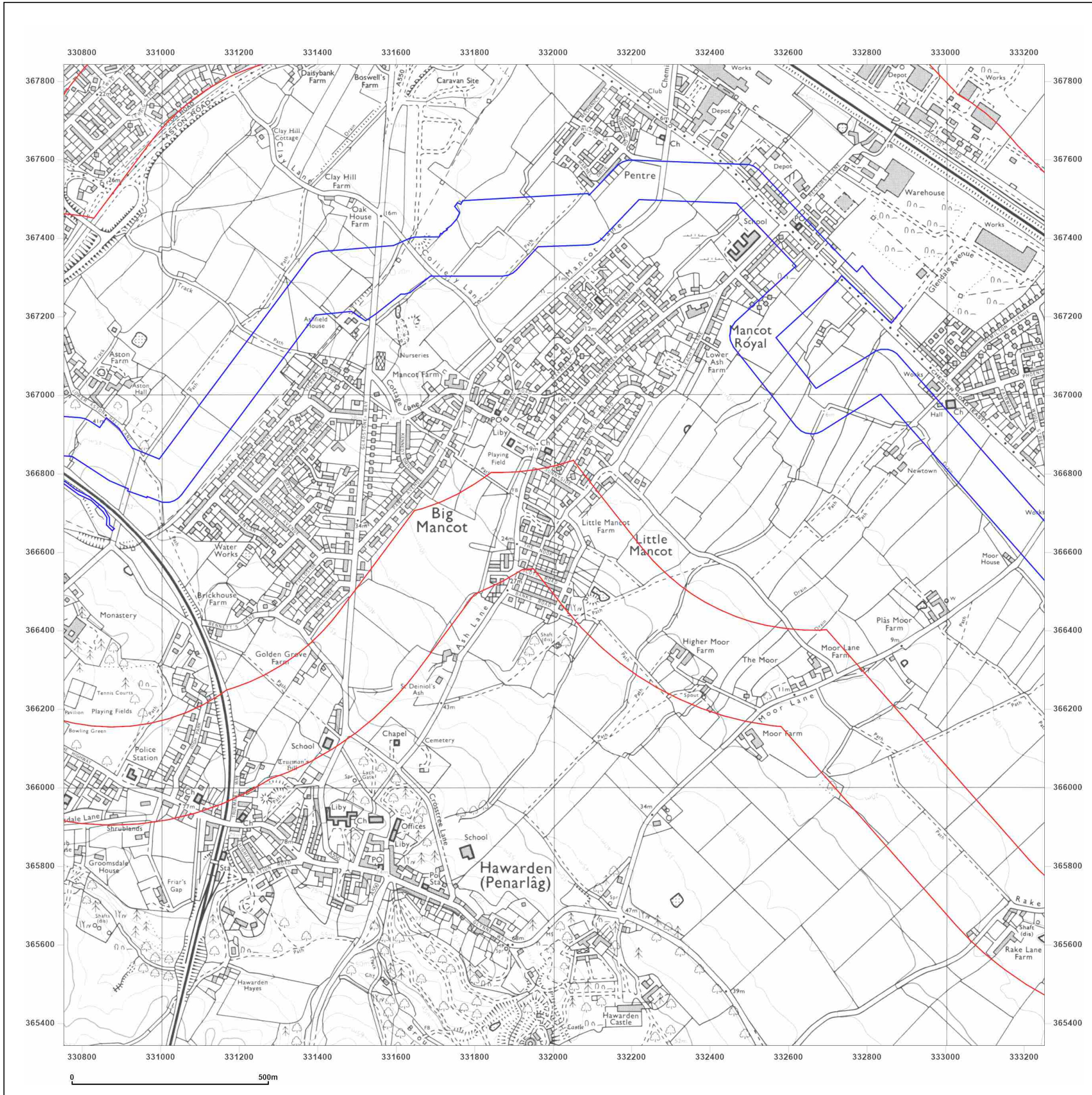


Produced by
 Groundsure Insights
 T: 08444 159000

© Crown copyright and database rights 2018 Ordnance Survey 100035207

Production date: 30 July 2021

Map legend available at:



Site Details:

DCO Pipeline, Southern Route


Client Ref: DCO Pipeline, Southern Route
Report Ref: GSIP-2021-10877-7380_SS_4_1
Grid Ref: 332002, 366592

Map Name: National Grid

Map date: 2001

Scale: 1:10,000

Printed at: 1:10,000

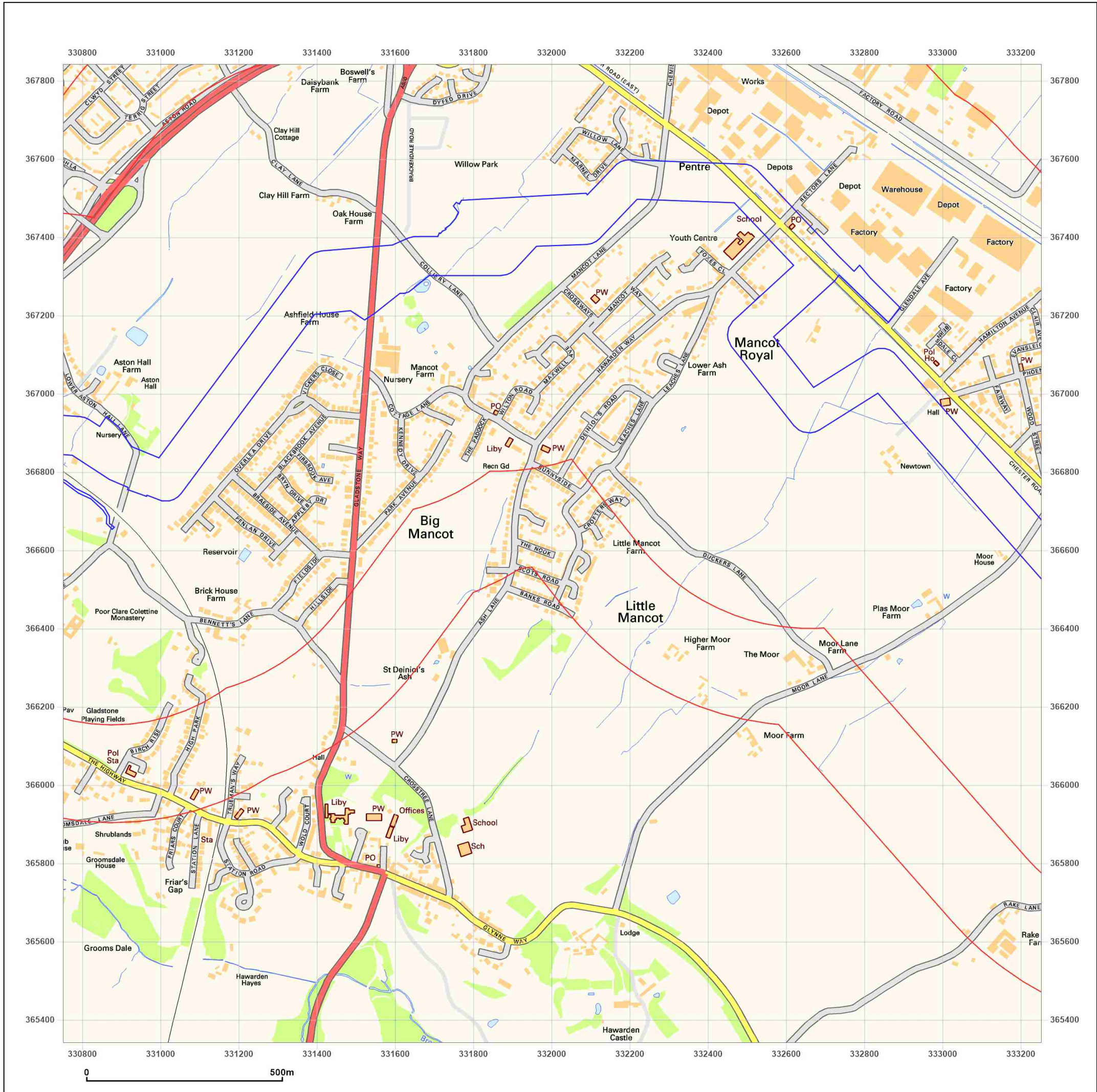


Produced by
 Groundsure Insights
 T: 08444 159000

© Crown copyright and database rights 2018 Ordnance Survey 100035207

Production date: 30 July 2021

Map legend available at: [Redacted]



Site Details:

DCO Pipeline, Southern Route


Client Ref: DCO Pipeline, Southern Route
Report Ref: GSIP-2021-10877-7380_SS_4_1
Grid Ref: 332002, 366592

Map Name: National Grid

Map date: 2010

Scale: 1:10,000

Printed at: 1:10,000

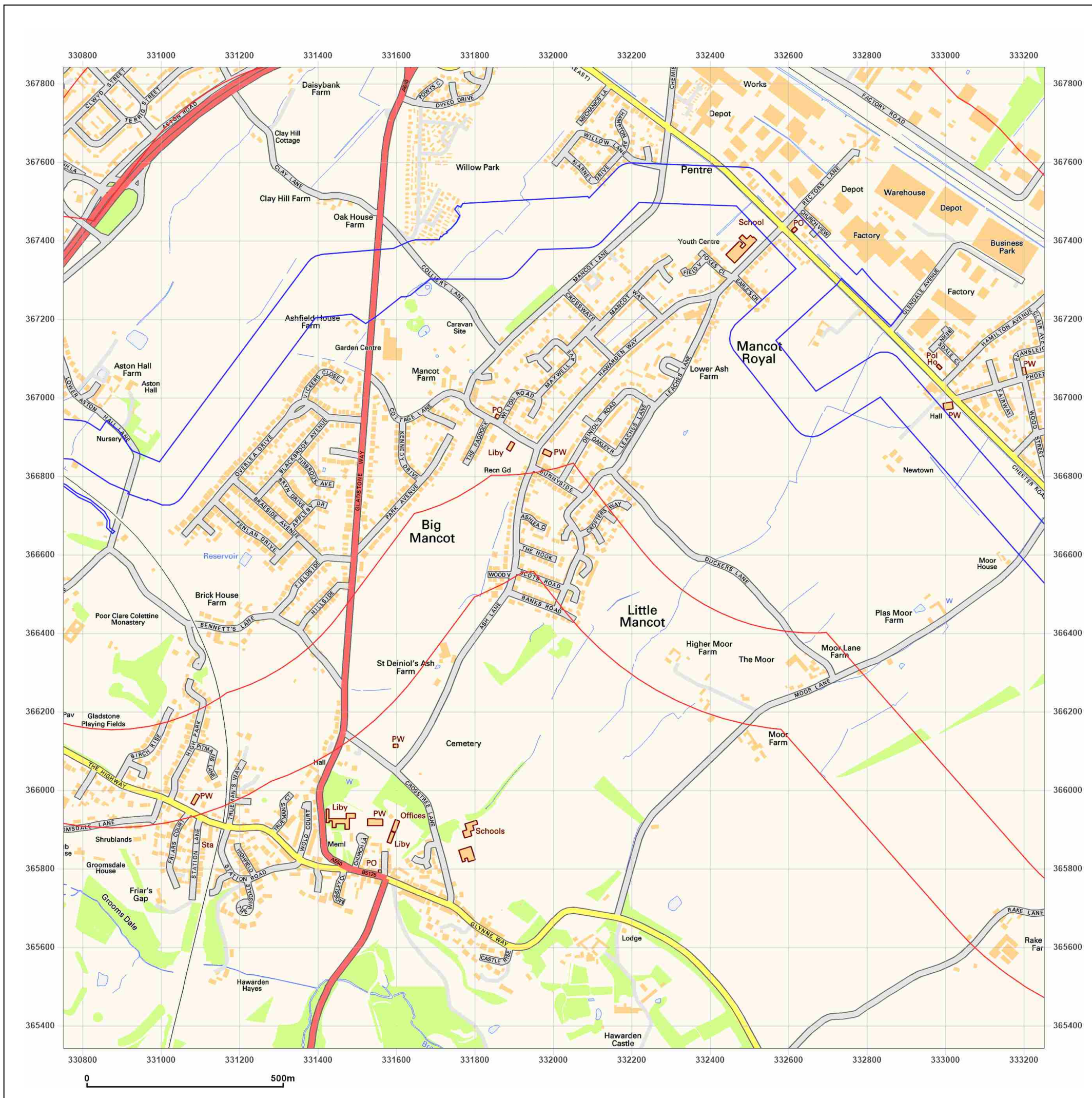


Produced by
 Groundsure Insights
 T: 08444 159000

© Crown copyright and database rights 2018 Ordnance Survey 100035207

Production date: 30 July 2021

Map legend available at:



Site Details:

DCO Pipeline, Southern Route



Client Ref: DCO Pipeline, Southern Route
Report Ref: GSIP-2021-10877-7380_SS_4_1
Grid Ref: 332002, 366592

Map Name: National Grid

Map date: 2021

Scale: 1:10,000

Printed at: 1:10,000

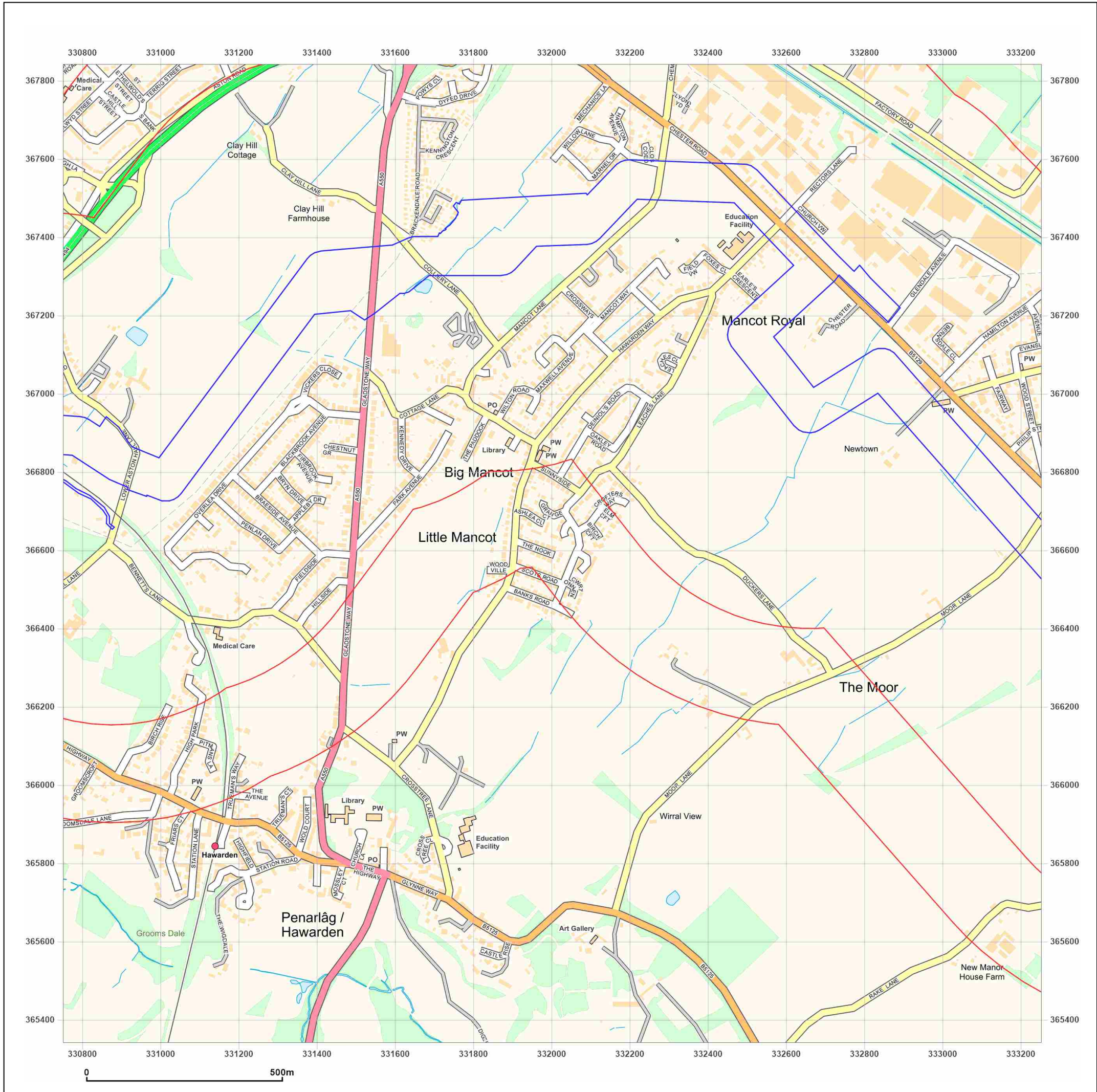


Produced by
 Groundsure Insights
 T: 08444 159000

© Crown copyright and database rights 2018 Ordnance Survey 100035207

Production date: 30 July 2021


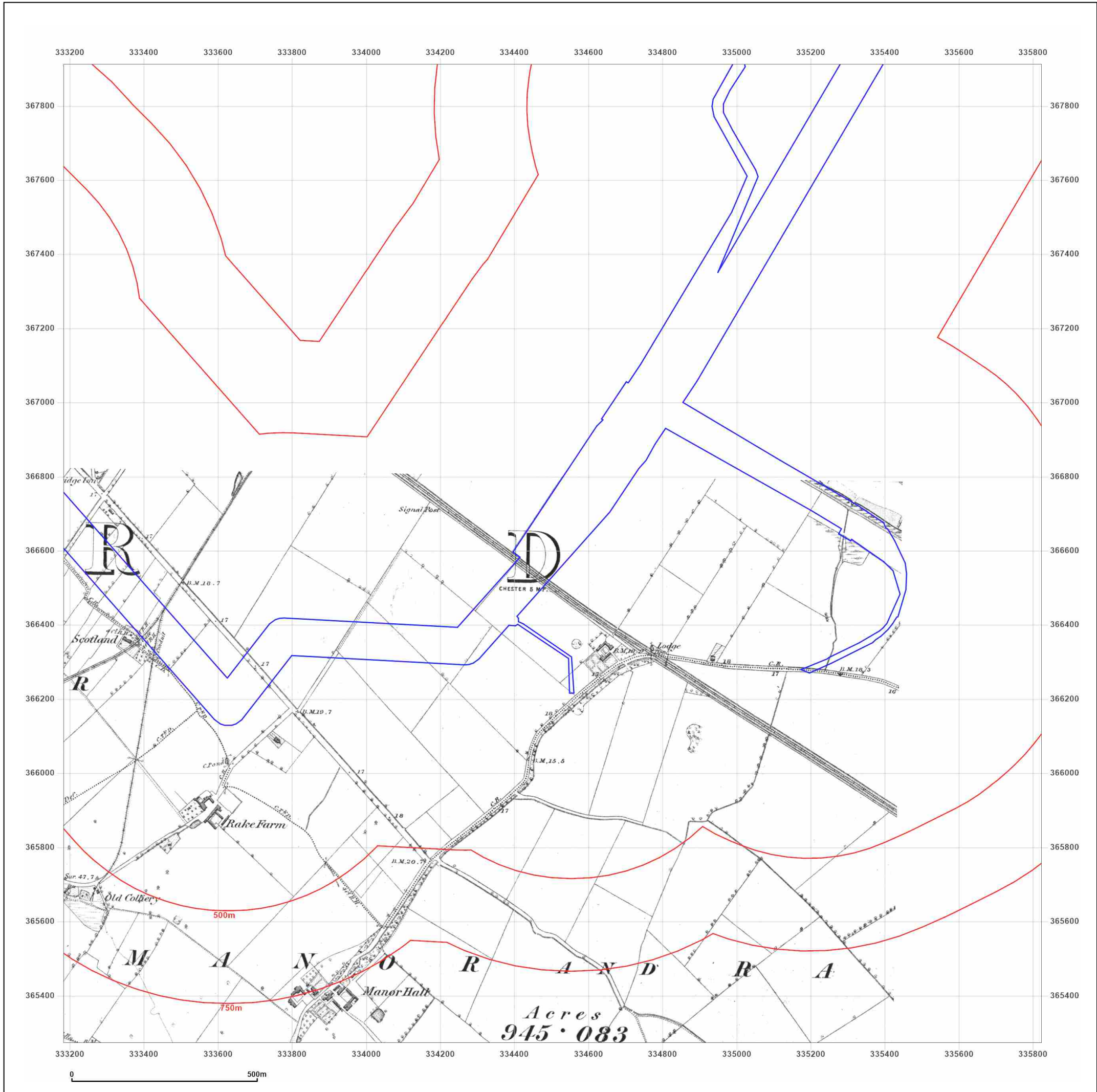

Map legend available at: [Redacted]



Site Details:
DCO Pipeline, Southern Route

Client Ref: DCO Pipeline, Southern Route
Report Ref: GSIP-2021-10877-7380_SS_5_1
Grid Ref: 334502, 366592

Map Name: County Series
Map date: 1869
Scale: 1:10,560
Printed at: 1:10,560

Surveyed 1869
Revised 1869
Edition N/A
Copyright N/A
Levelled N/A

Powered by  Produced by Groundsure Insights
T: 08444 159000

© Crown copyright and database rights 2018 Ordnance Survey 100035207

Production date: 30 July 2021

Map legend available at: 

Site Details:

DCO Pipeline, Southern Route

Client Ref: DCO Pipeline, Southern Route
Report Ref: GSIP-2021-10877-7380_SS_5_1
Grid Ref: 334502, 366592

Map Name: County Series

Map date: 1869

Scale: 1:10,560

Printed at: 1:10,560



Surveyed 1869
 Revised 1869
 Edition N/A
 Copyright N/A
 Levelled N/A

Surveyed 1869
 Revised 1869
 Edition N/A
 Copyright N/A
 Levelled N/A

Surveyed 1869
 Revised 1869
 Edition N/A
 Copyright N/A
 Levelled N/A

Surveyed 1869
 Revised 1869
 Edition N/A
 Copyright N/A
 Levelled N/A

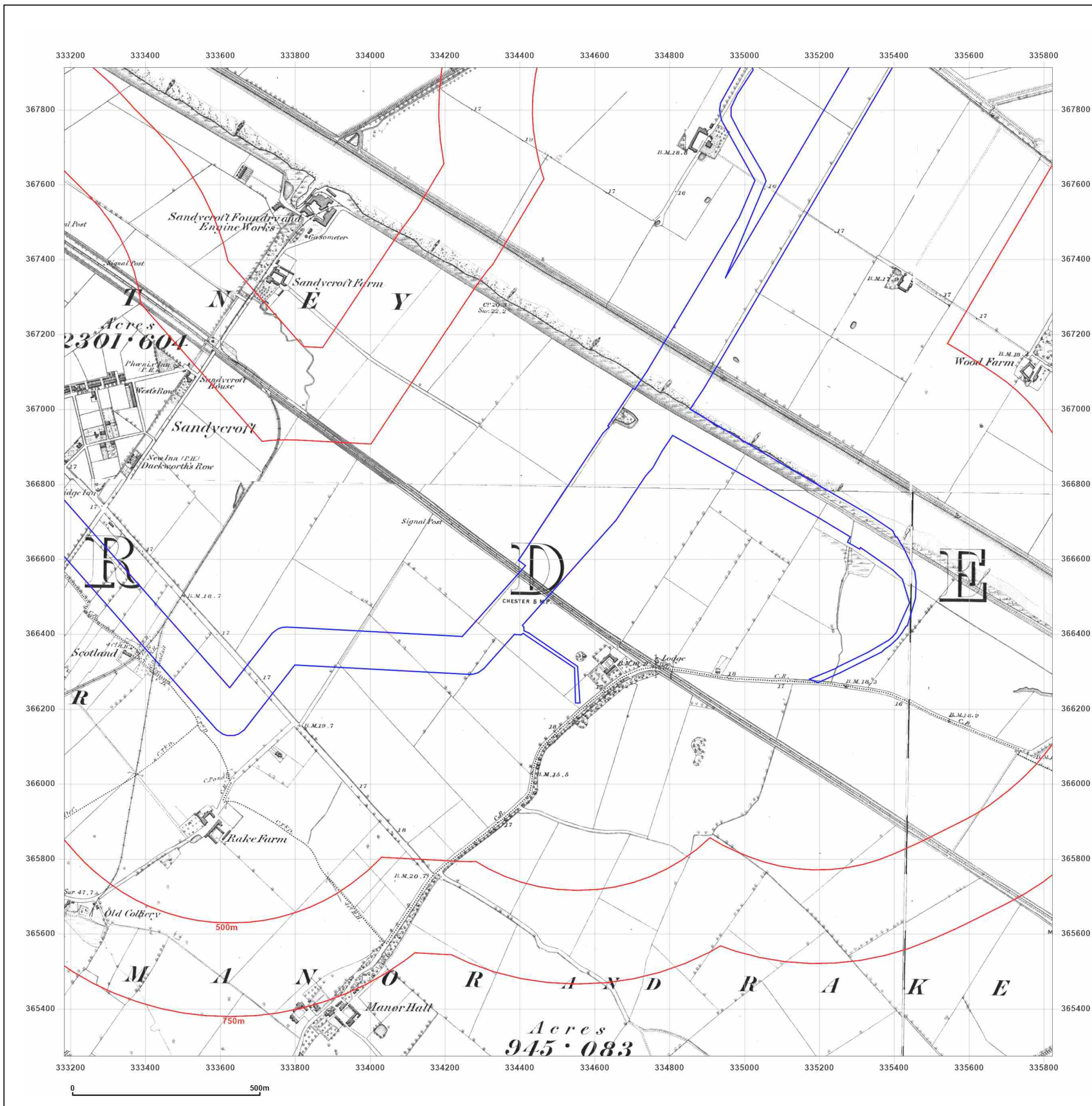


Produced by
 Groundsure Insights
 T: 08444 159000

© Crown copyright and database rights 2018 Ordnance Survey 100035207

Production date: 30 July 2021

Map legend available at:



Site Details:

DCO Pipeline, Southern Route

Client Ref: DCO Pipeline, Southern Route
Report Ref: GSIP-2021-10877-7380_SS_5_1
Grid Ref: 334502, 366592

Map Name: County Series

Map date: 1898

Scale: 1:10,560

Printed at: 1:10,560



Surveyed 1869
 Revised 1898
 Edition N/A
 Copyright N/A
 Levelled N/A

Surveyed 1869
 Revised 1898
 Edition N/A
 Copyright N/A
 Levelled N/A

Surveyed 1869
 Revised 1898
 Edition N/A
 Copyright N/A
 Levelled N/A

Surveyed 1869
 Revised 1898
 Edition N/A
 Copyright N/A
 Levelled N/A

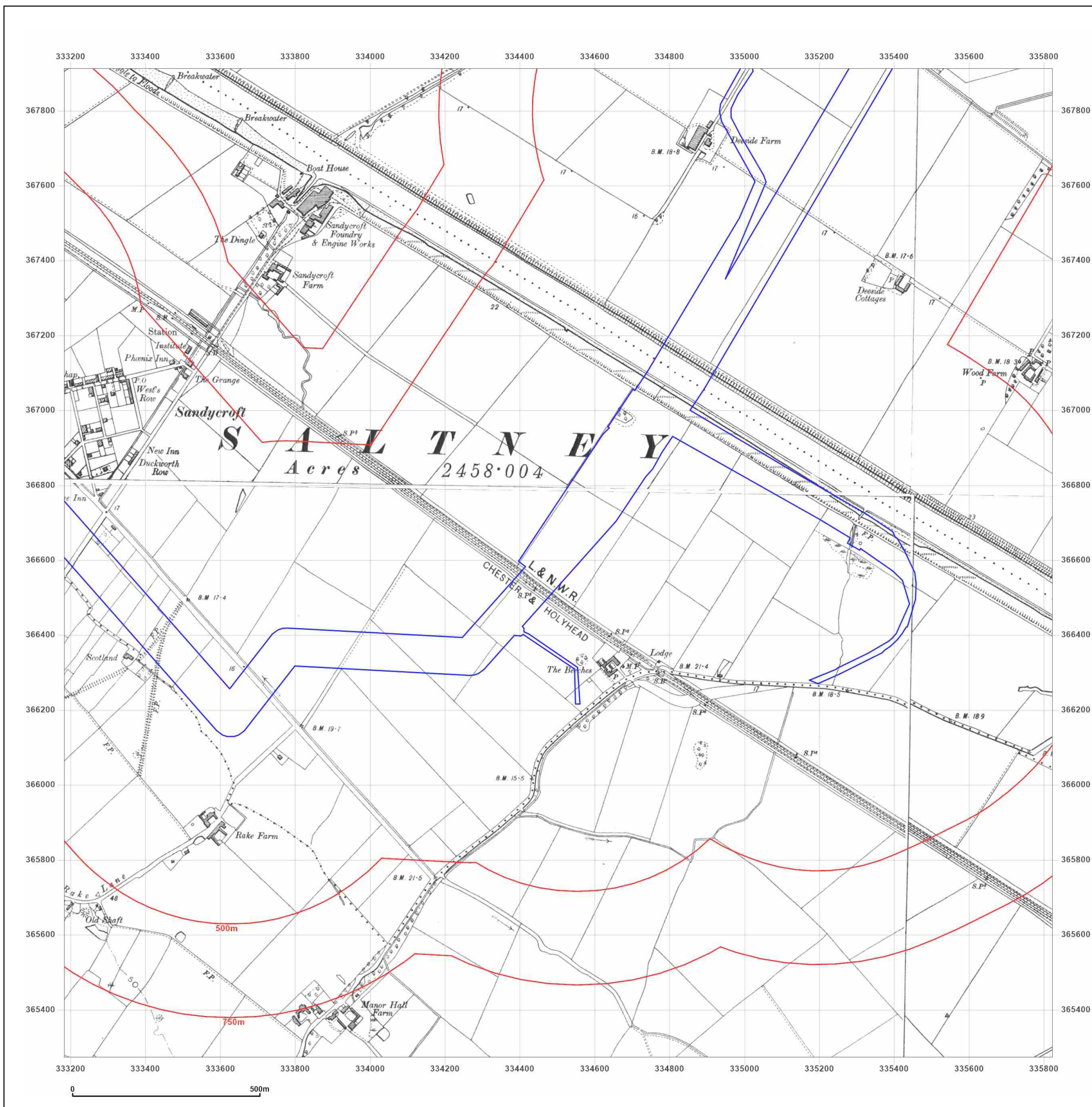


Produced by
 Groundsure Insights
 T: 08444 159000

© Crown copyright and database rights 2018 Ordnance Survey 100035207

Production date: 30 July 2021

Map legend available at:



Site Details:

DCO Pipeline, Southern Route

Client Ref: DCO Pipeline, Southern Route
Report Ref: GSIP-2021-10877-7380_SS_5_1
Grid Ref: 334502, 366592

Map Name: County Series

Map date: 1898

Scale: 1:10,560

Printed at: 1:10,560



Surveyed 1872
 Revised 1898
 Edition N/A
 Copyright N/A
 Levelled N/A

Surveyed 1873
 Revised 1898
 Edition N/A
 Copyright N/A
 Levelled N/A

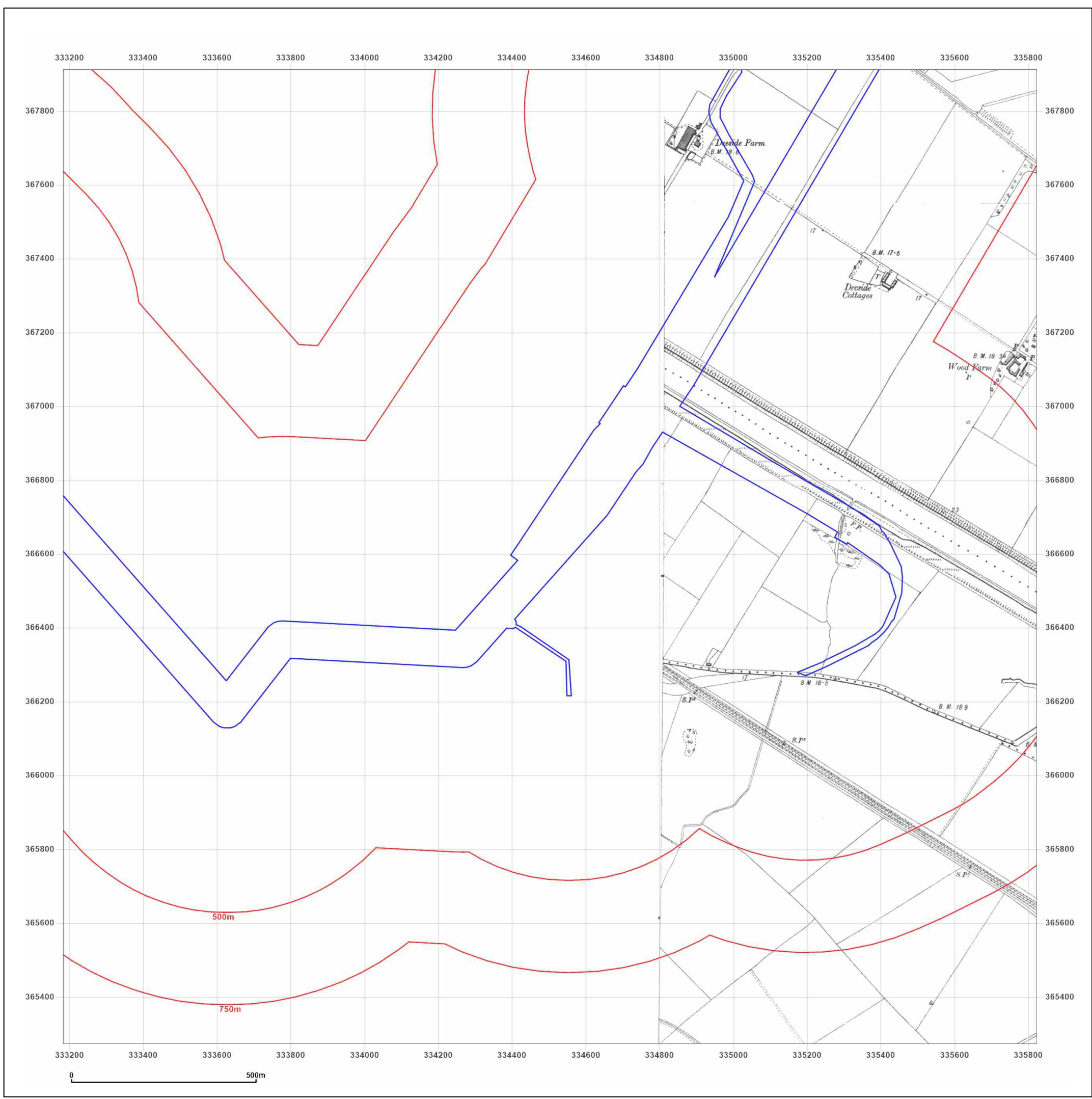


Produced by
 Groundsure Insights
 T: 08444 159000

© Crown copyright and database rights 2018 Ordnance Survey 100035207

Production date: 30 July 2021

Map legend available at: [Redacted]



Site Details:

DCO Pipeline, Southern Route

Client Ref: DCO Pipeline, Southern Route
Report Ref: GSIP-2021-10877-7380_SS_5_1
Grid Ref: 334502, 366592

Map Name: County Series

Map date: 1913-1914

Scale: 1:10,560

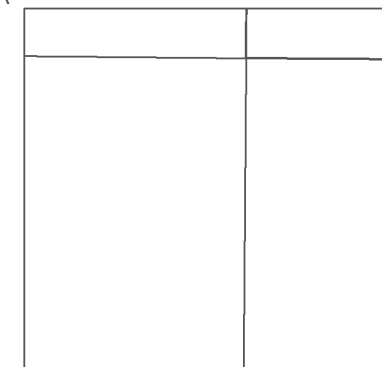
Printed at: 1:10,560



Surveyed 1872
 Revised 1914
 Edition N/A
 Copyright N/A
 Levelled N/A

Surveyed 1872
 Revised 1913
 Edition 1913
 Copyright N/A
 Levelled N/A

Surveyed 1872
 Revised 1913
 Edition 1913
 Copyright N/A
 Levelled N/A



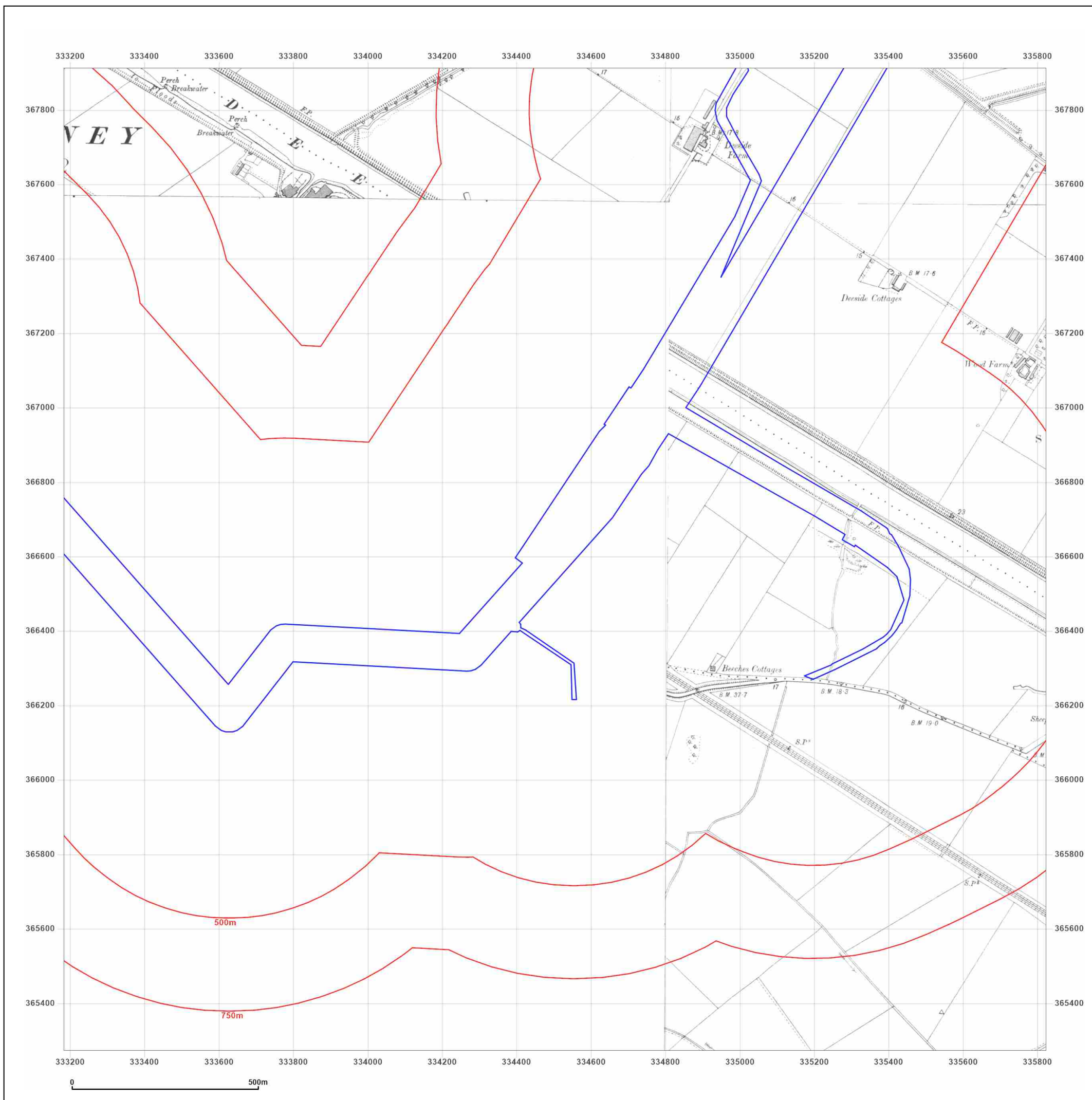
Produced by
 Groundsure Insights
 T: 08444 159000



© Crown copyright and database rights 2018 Ordnance Survey 100035207

Production date: 30 July 2021

Map legend available at:



Site Details:

DCO Pipeline, Southern Route

Client Ref: DCO Pipeline, Southern Route
Report Ref: GSIP-2021-10877-7380_SS_5_1
Grid Ref: 334502, 366592

Map Name: County Series

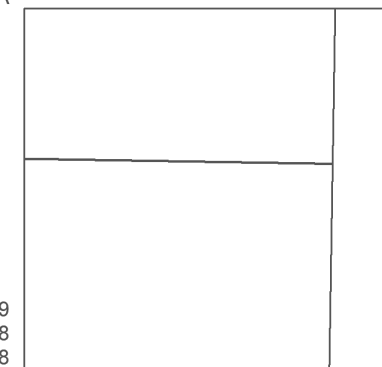
Map date: 1938

Scale: 1:10,560

Printed at: 1:10,560



Surveyed 1869
 Revised 1938
 Edition 1938
 Copyright N/A
 Levelled N/A



Surveyed 1869
 Revised 1938
 Edition 1938
 Copyright N/A
 Levelled N/A

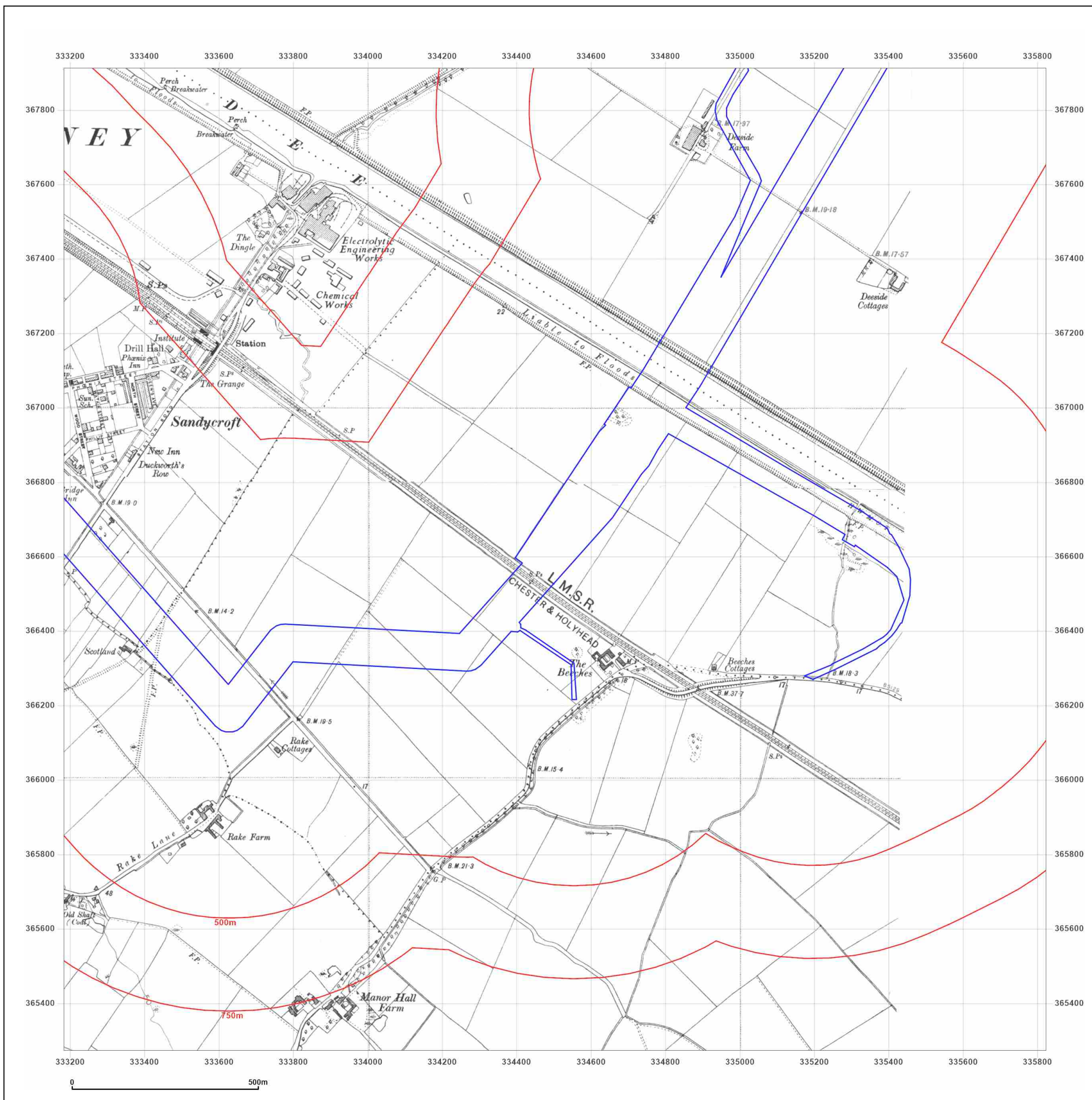


Produced by
 Groundsure Insights
 T: 08444 159000

© Crown copyright and database rights 2018 Ordnance Survey 100035207

Production date: 30 July 2021

Map legend available at:



Site Details:

DCO Pipeline, Southern Route

Client Ref: DCO Pipeline, Southern Route
Report Ref: GSIP-2021-10877-7380_SS_5_1
Grid Ref: 334502, 366592

Map Name: County Series


Map date: 1938

Scale: 1:10,560


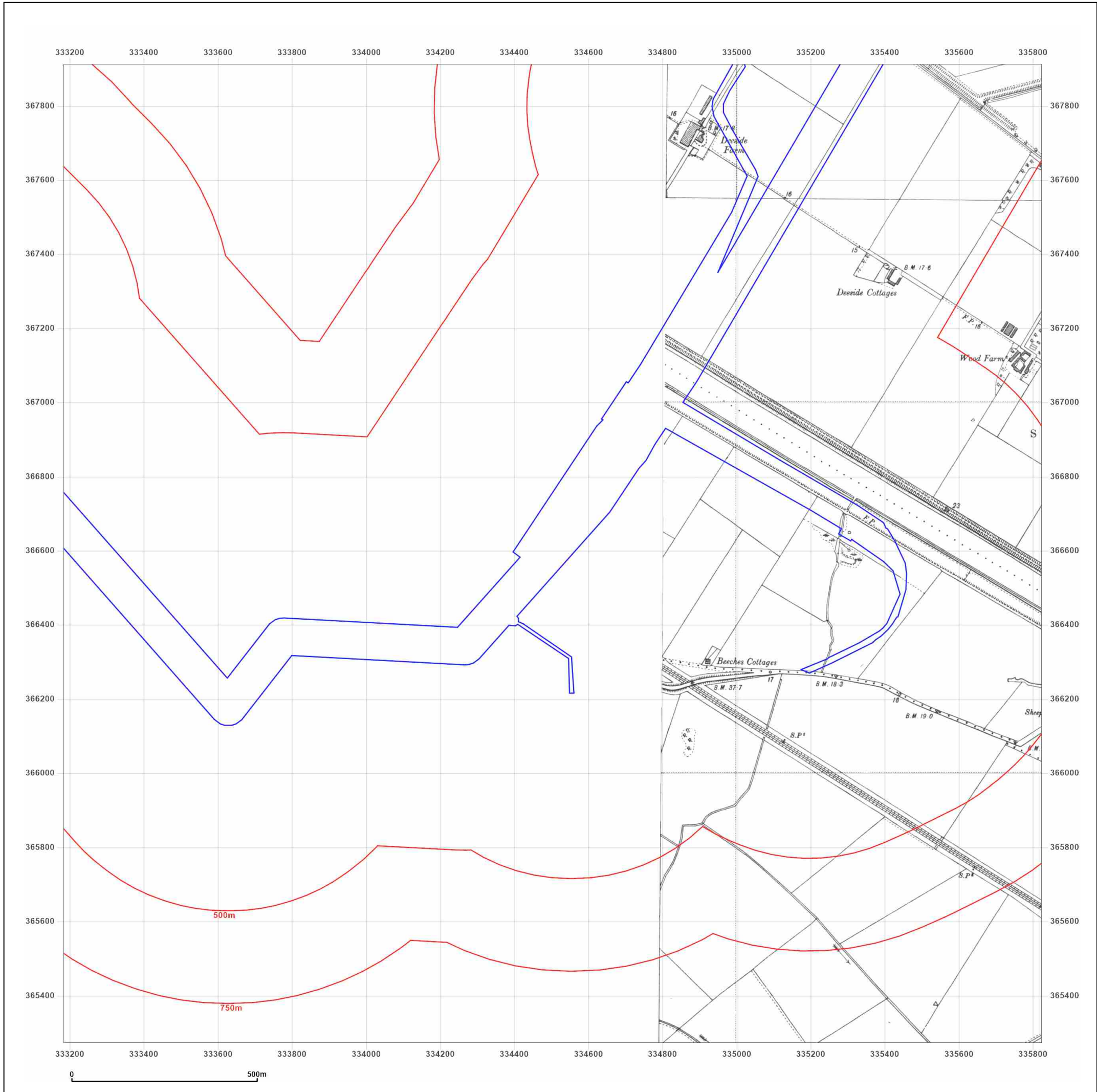
Printed at: 1:10,560



Surveyed 1872
 Revised 1938
 Edition N/A
 Copyright N/A
 Levelled N/A



Surveyed 1872
 Revised 1938
 Edition N/A
 Copyright N/A
 Levelled N/A



Produced by
 Groundsure Insights
 T: 08444 159000
 [Redacted]

© Crown copyright and database rights 2018 Ordnance Survey 100035207

Production date: 30 July 2021

Map legend available at:
 [Redacted]

Site Details:

DCO Pipeline, Southern Route

Client Ref: DCO Pipeline, Southern Route
Report Ref: GSIP-2021-10877-7380_SS_5_1
Grid Ref: 334502, 366592

Map Name: County Series


Map date: 1948

Scale: 1:10,560

Printed at: 1:10,560



Surveyed 1869
 Revised 1948
 Edition N/A
 Copyright N/A
 Levelled N/A



Surveyed 1869
 Revised 1948
 Edition N/A
 Copyright N/A
 Levelled N/A

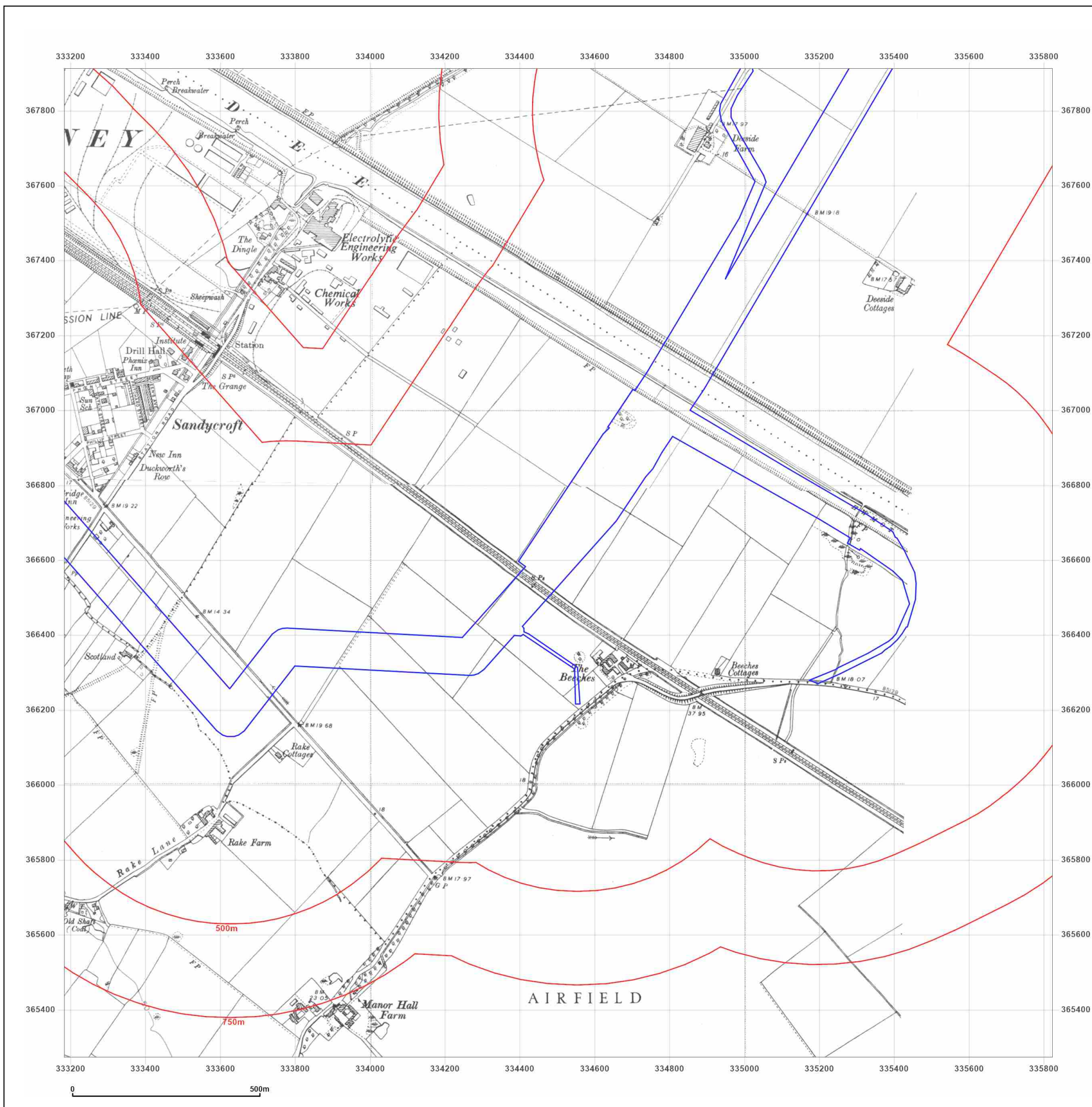


Produced by
 Groundsure Insights
 T: 08444 159000

© Crown copyright and database rights 2018 Ordnance Survey 100035207

Production date: 30 July 2021

Map legend available at:



Site Details:

DCO Pipeline, Southern Route

Client Ref: DCO Pipeline, Southern Route
Report Ref: GSIP-2021-10877-7380_SS_5_1
Grid Ref: 334502, 366592


Map Name: Provisional

Map date: 1954

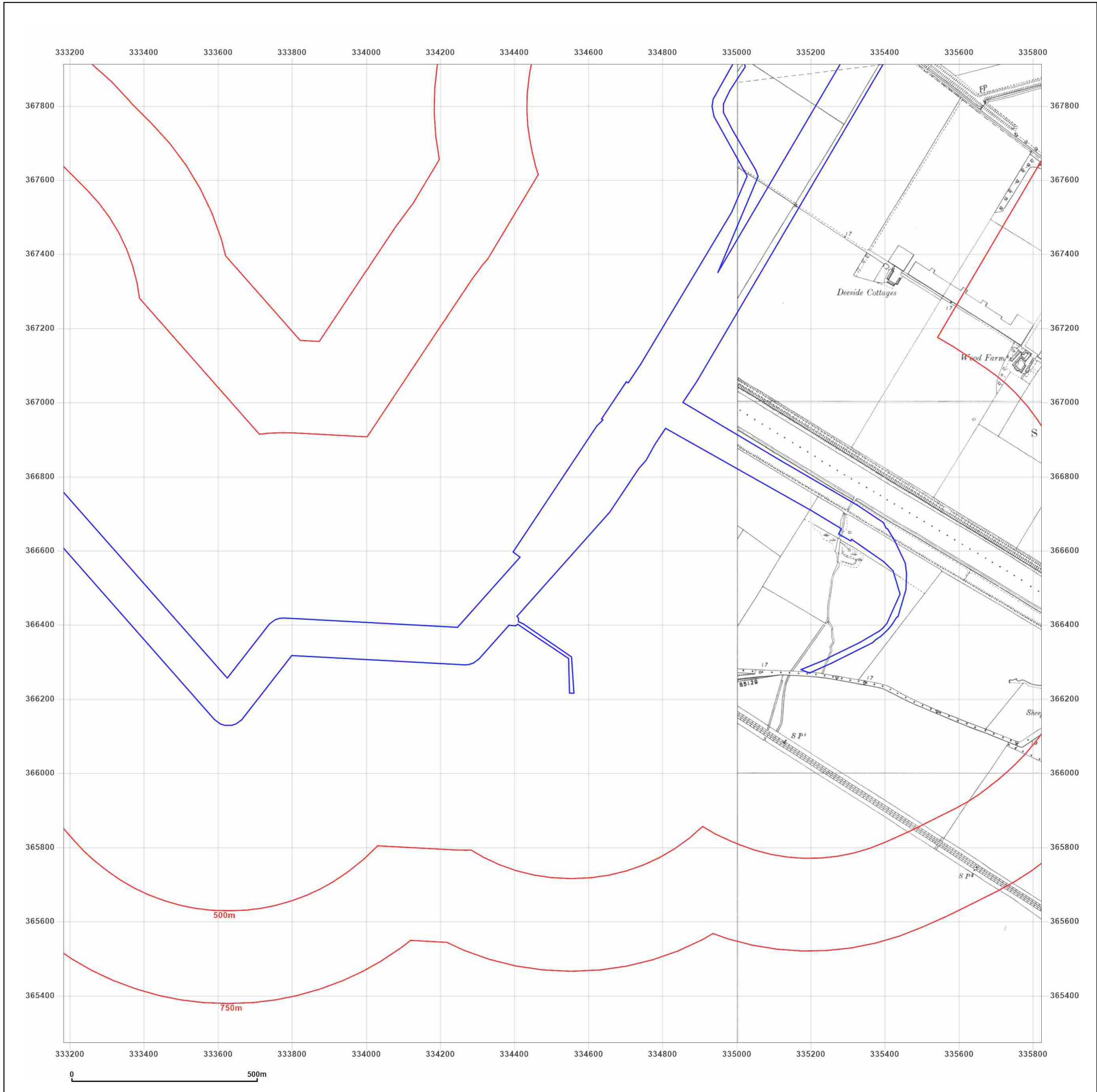
Scale: 1:10,560

Printed at: 1:10,560





Surveyed 1948
 Revised 1948
 Edition N/A
 Copyright 1954
 Levelled N/A



Produced by
 Groundsure Insights
 T: 08444 159000
 [Redacted]
 [Redacted]

© Crown copyright and database rights 2018 Ordnance Survey 100035207

Production date: 30 July 2021

Map legend available at:
 [Redacted]

Site Details:

DCO Pipeline, Southern Route

Client Ref: DCO Pipeline, Southern Route
Report Ref: GSIP-2021-10877-7380_SS_5_1
Grid Ref: 334502, 366592

Map Name: Provisional


Map date: 1963

Scale: 1:10,560

Printed at: 1:10,560



Surveyed N/A
 Revised 1963
 Edition N/A
 Copyright 1963
 Levelled N/A



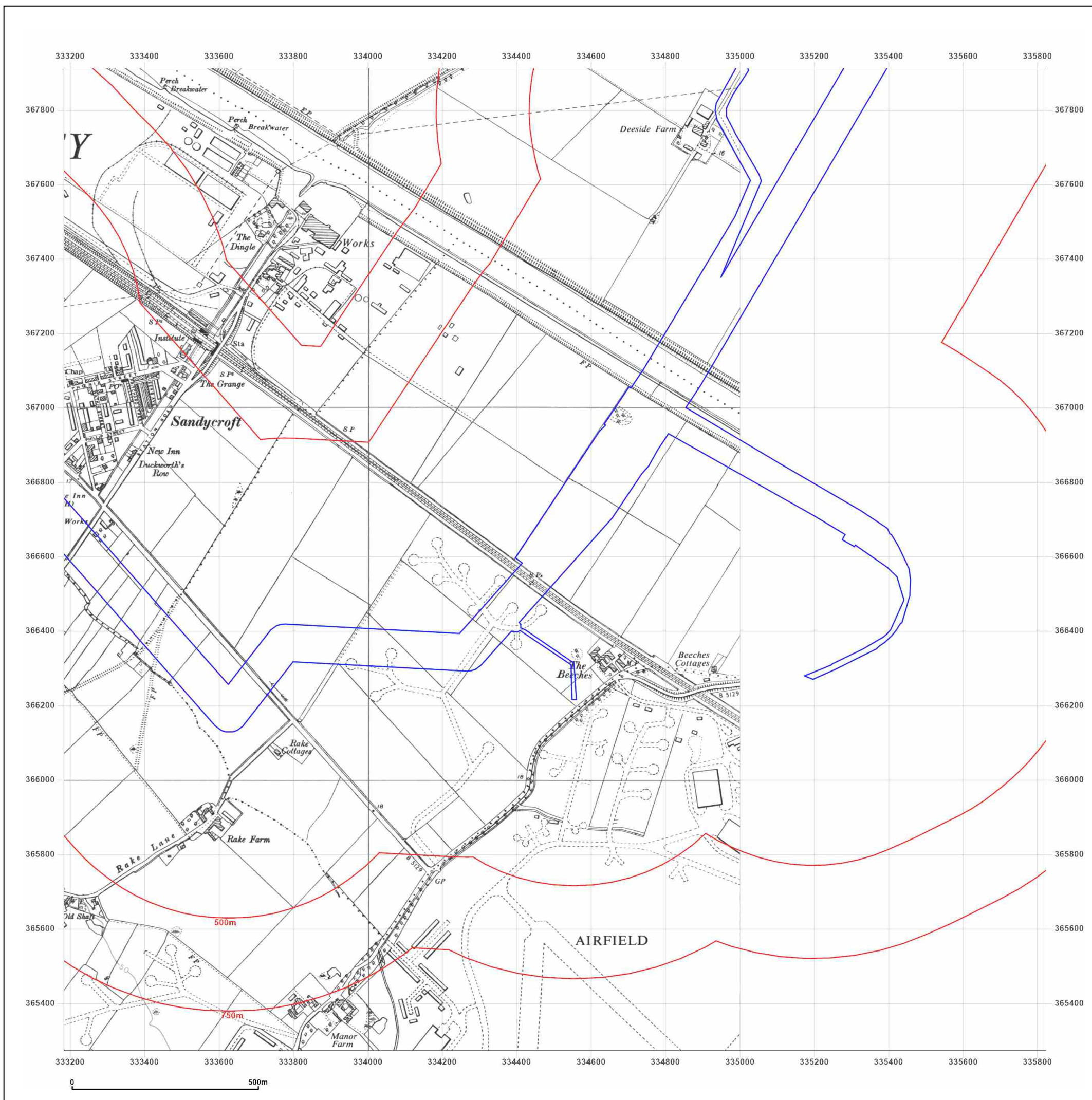
Produced by
 Groundsure Insights
 T: 08444 159000



© Crown copyright and database rights 2018 Ordnance Survey 100035207

Production date: 30 July 2021

Map legend available at:



Site Details:

DCO Pipeline, Southern Route

Client Ref: DCO Pipeline, Southern Route
Report Ref: GSIP-2021-10877-7380_SS_5_1
Grid Ref: 334502, 366592

Map Name: Provisional

Map date: 1963-1968


Scale: 1:10,560

Printed at: 1:10,560



Surveyed N/A
 Revised 1962
 Edition N/A
 Copyright 1963
 Levelled N/A

Surveyed 1968
 Revised 1968
 Edition N/A
 Copyright N/A
 Levelled N/A

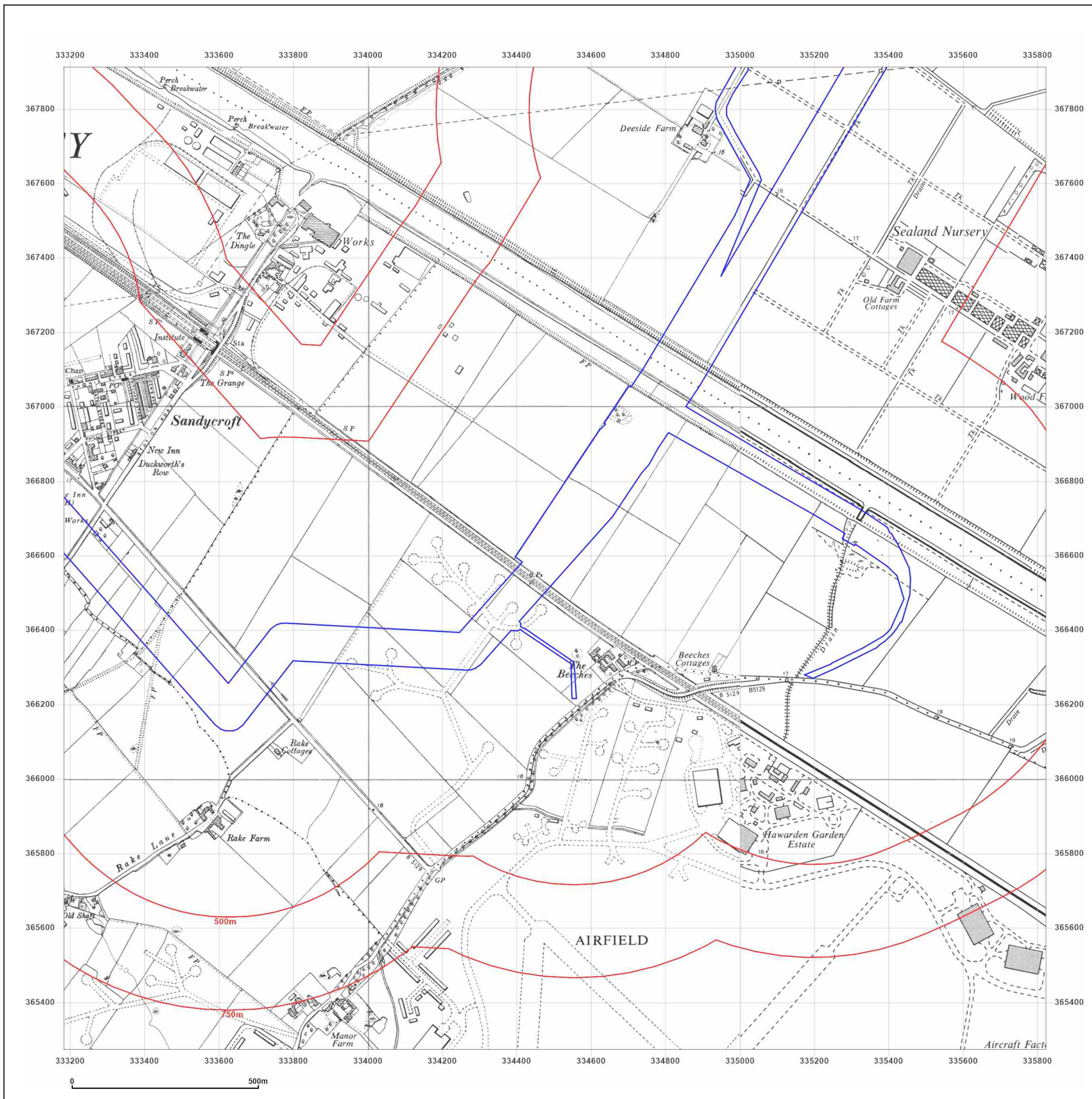


Produced by
 Groundsure Insights
 T: 08444 159000

© Crown copyright and database rights 2018 Ordnance Survey 100035207

Production date: 30 July 2021

Map legend available at:



Site Details:

DCO Pipeline, Southern Route

Client Ref: DCO Pipeline, Southern Route
Report Ref: GSIP-2021-10877-7380_SS_5_1
Grid Ref: 334502, 366592

Map Name: Provisional


Map date: 1969

Scale: 1:10,560

Printed at: 1:10,560



Surveyed 1965
 Revised 1968
 Edition N/A
 Copyright 1969
 Levelled N/A



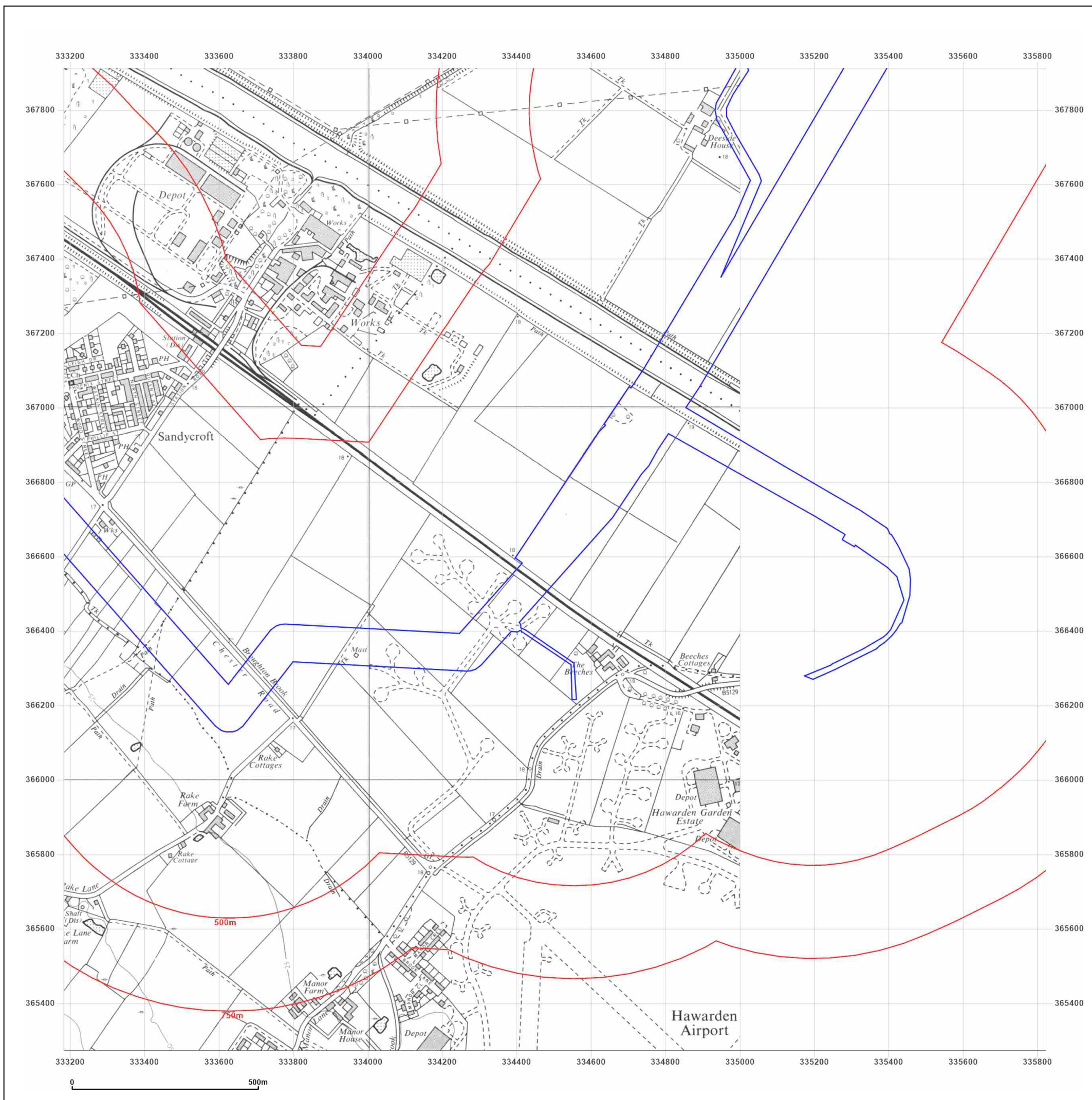
Produced by
 Groundsure Insights
 T: 08444 159000



© Crown copyright and database rights 2018 Ordnance Survey 100035207

Production date: 30 July 2021

Map legend available at:



Site Details:

DCO Pipeline, Southern Route

Client Ref: DCO Pipeline, Southern Route
Report Ref: GSIP-2021-10877-7380_SS_5_1
Grid Ref: 334502, 366592

Map Name: National Grid

Map date: 1989

Scale: 1:10,000

Printed at: 1:10,000



Surveyed 1988
 Revised 1989
 Edition N/A
 Copyright N/A
 Levelled N/A

Surveyed 1974
 Revised 1989
 Edition N/A
 Copyright N/A
 Levelled N/A

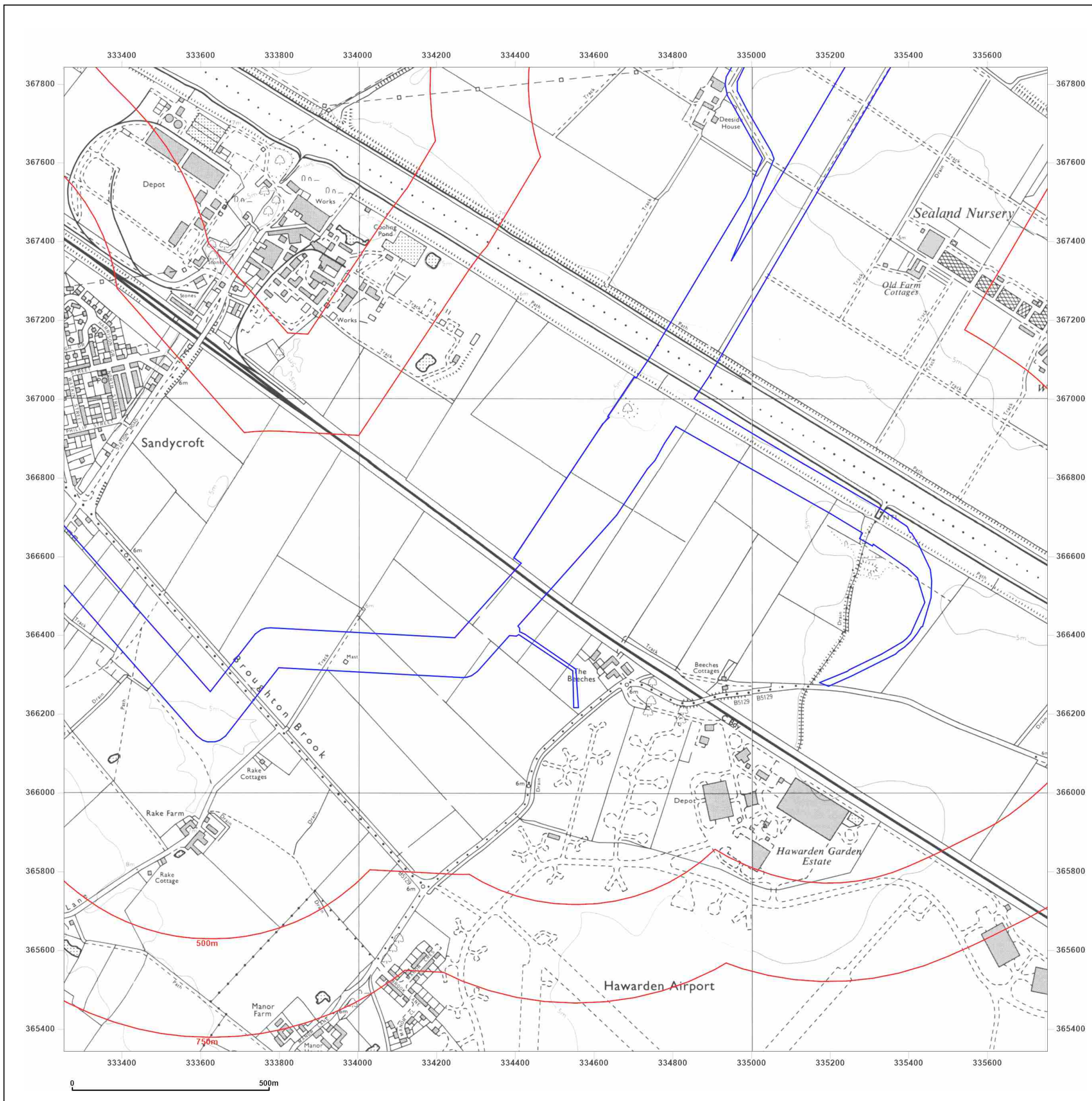


Produced by
 Groundsure Insights
 T: 08444 159000

© Crown copyright and database rights 2018 Ordnance Survey 100035207

Production date: 30 July 2021

Map legend available at:



Site Details:

DCO Pipeline, Southern Route


Client Ref: DCO Pipeline, Southern Route
Report Ref: GSIP-2021-10877-7380_SS_5_1
Grid Ref: 334502, 366592

Map Name: National Grid

Map date: 2001

Scale: 1:10,000

Printed at: 1:10,000

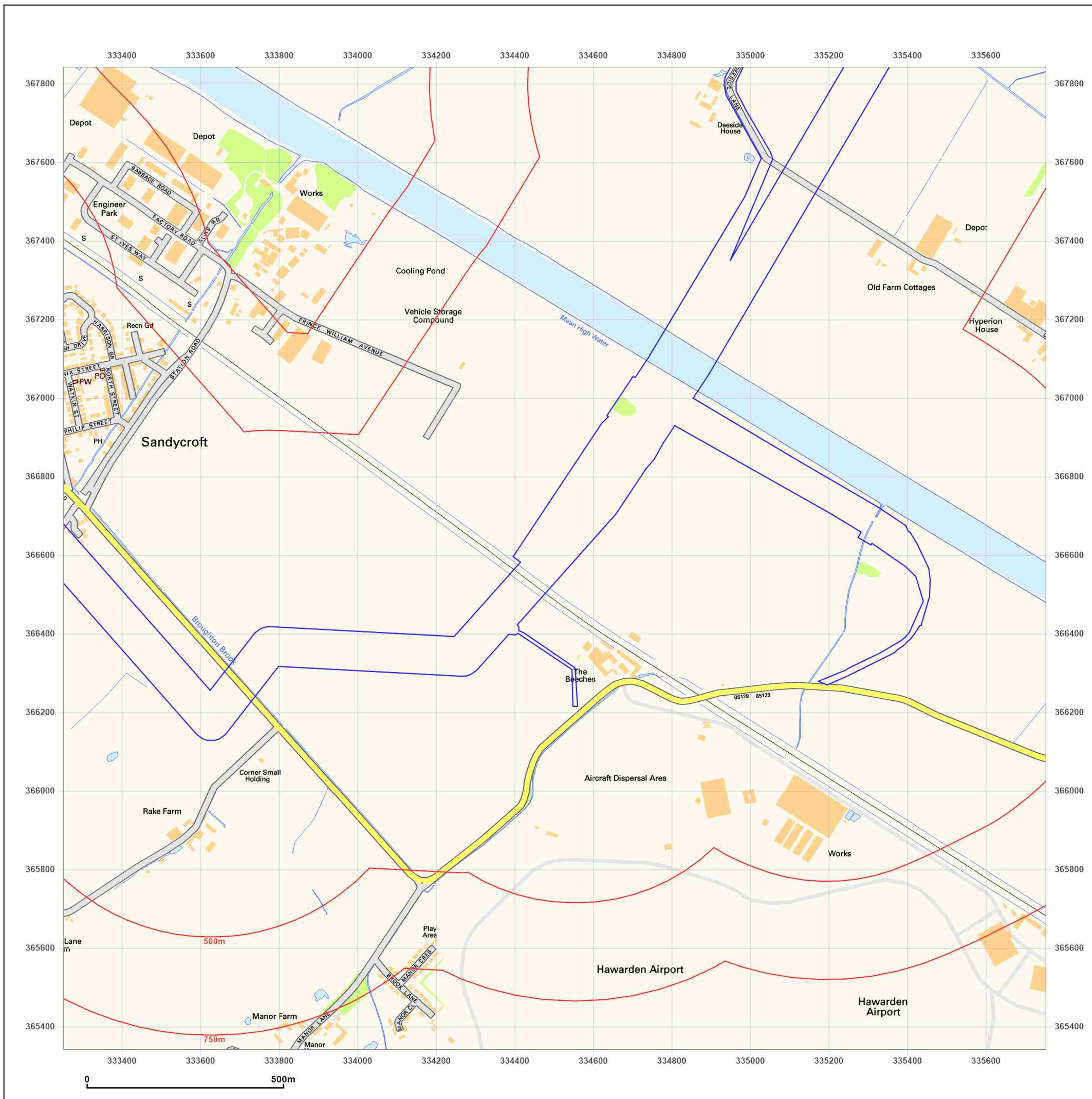


Produced by
 Groundsure Insights
 T: 08444 159000

© Crown copyright and database rights 2018 Ordnance Survey 100035207

Production date: 30 July 2021

Map legend available at:



Site Details:

DCO Pipeline, Southern Route


Client Ref: DCO Pipeline, Southern Route
Report Ref: GSIP-2021-10877-7380_SS_5_1
Grid Ref: 334502, 366592

Map Name: National Grid

Map date: 2010

Scale: 1:10,000

Printed at: 1:10,000



Produced by
 Groundsure Insights
 T: 08444 159000

© Crown copyright and database rights 2018 Ordnance Survey 100035207

Production date: 30 July 2021


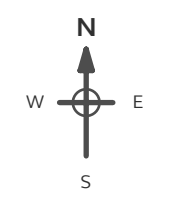
Map legend available at:



Site Details:
DCO Pipeline, Southern Route

Client Ref: DCO Pipeline, Southern Route
Report Ref: GSIP-2021-10877-7380_SS_5_1
Grid Ref: 334502, 366592

Map Name: National Grid
Map date: 2021
Scale: 1:10,000
Printed at: 1:10,000

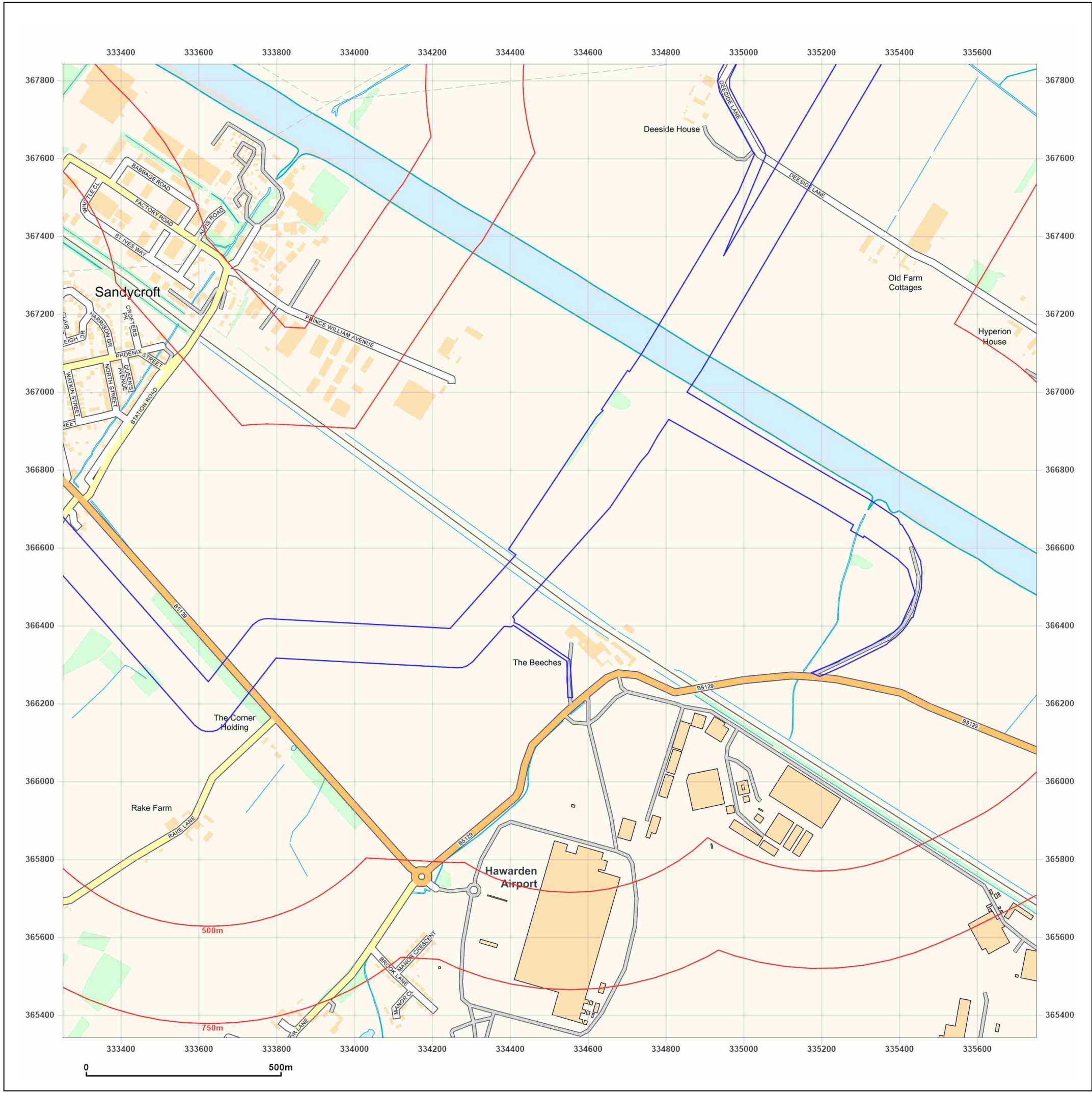


Powered by  Produced by Groundsure Insights
T: 08444 159000

© Crown copyright and database rights 2018 Ordnance Survey 100035207

Production date: 30 July 2021

Map legend available at: 

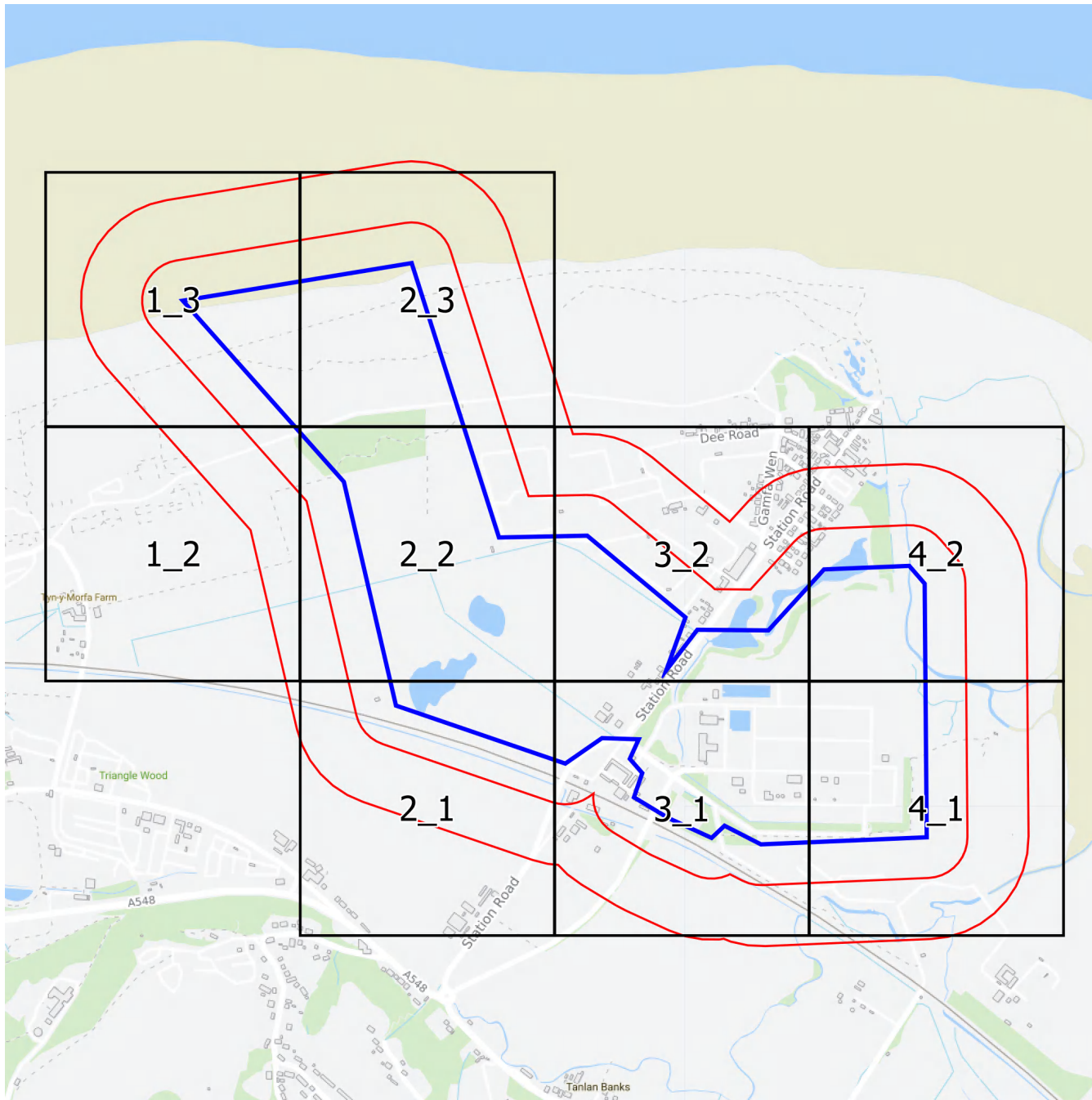




Groundsure

INSIGHTS

1:2,500 Scale Grid Index



Site Details:

Hynet - Talacre

Client Ref: Hynet - Talacre
Report Ref: GSIP-2021-10877-7374_LS_3_1
Grid Ref: 311970, 383833

Map Name: County Series

Map date: 1872

Scale: 1:2,500

Printed at: 1:2,500



Surveyed 1872
 Revised 1872
 Edition N/A
 Copyright N/A
 Levelled N/A

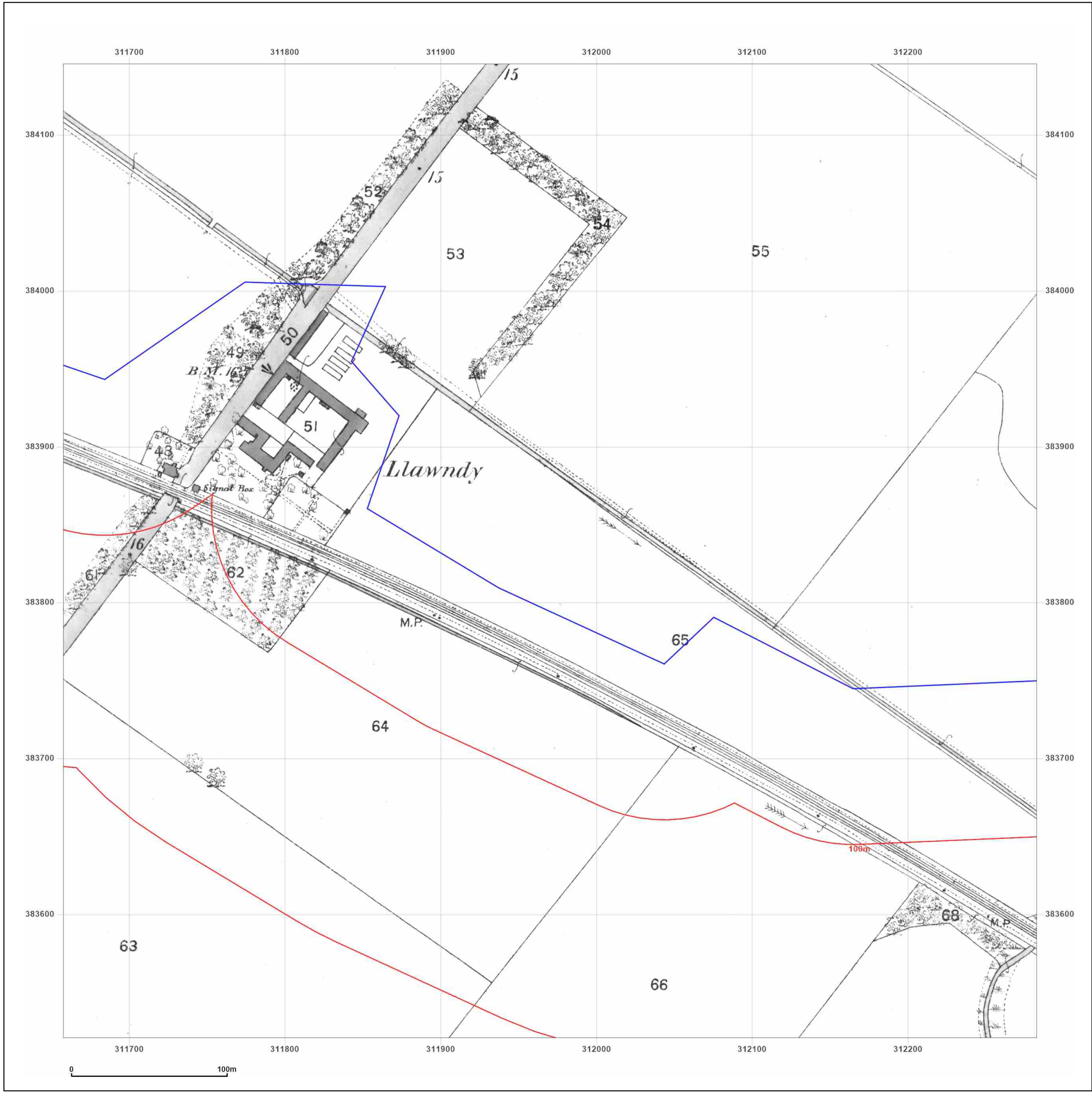


Produced by
 Groundsure Insights
 T: 08444 159000
 [Redacted]
 [Redacted]

© Crown copyright and database rights 2018 Ordnance Survey 100035207

Production date: 30 July 2021

Map legend available at:
 [Redacted]



Site Details:

Hynet - Talacre

Client Ref: Hynet - Talacre
Report Ref: GSIP-2021-10877-7374_LS_3_1
Grid Ref: 311970, 383833

Map Name: County Series

Map date: 1899

Scale: 1:2,500

Printed at: 1:2,500



Surveyed 1899
Revised 1899
Edition N/A
Copyright N/A
Levelled N/A

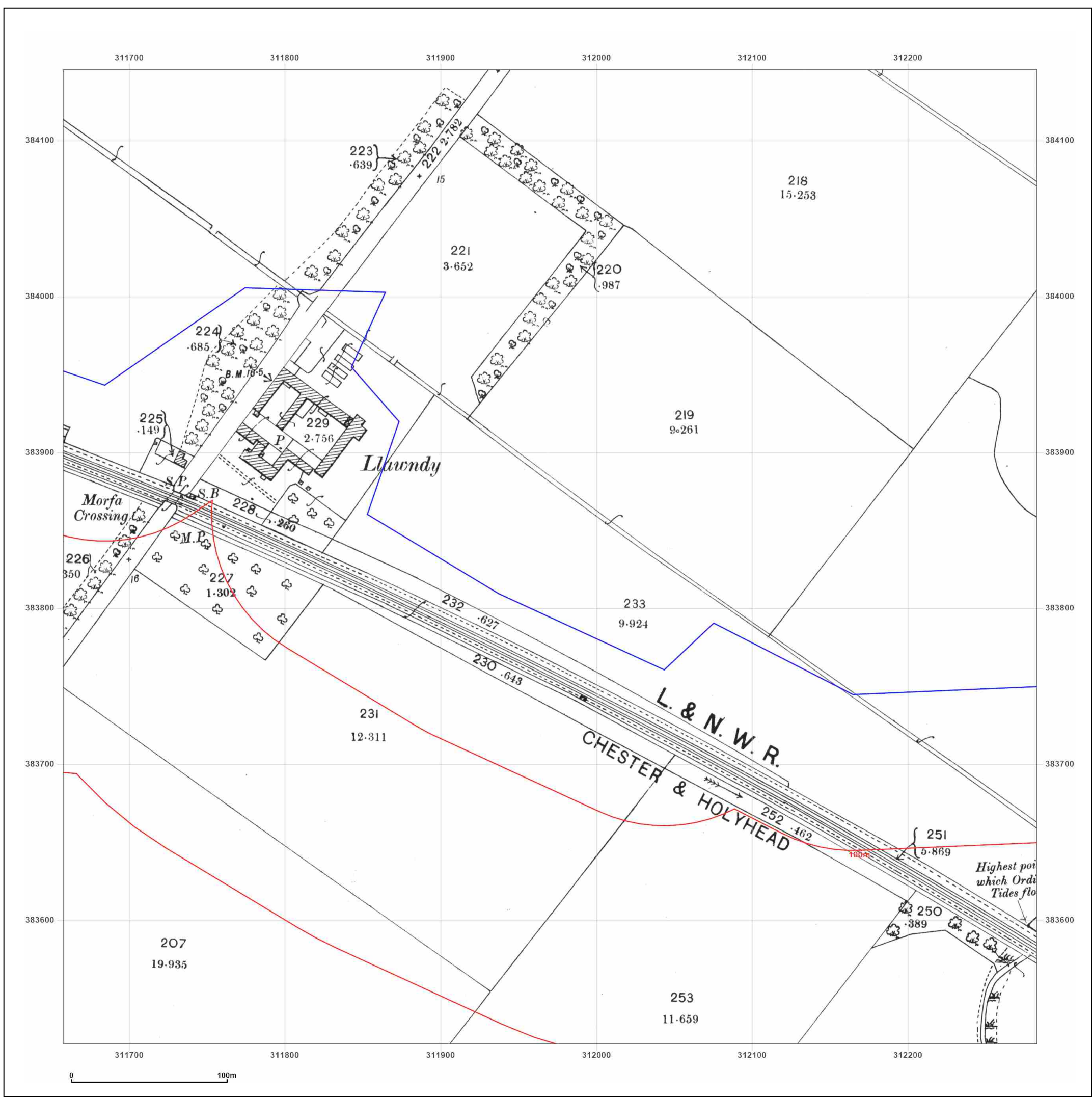


Produced by
Groundsure Insights
T: 08444 159000
[Redacted]

© Crown copyright and database rights 2018 Ordnance Survey 100035207

Production date: 30 July 2021

Map legend available at:
[Redacted]



Site Details:

Hynet - Talacre


Client Ref: Hynet - Talacre
Report Ref: GSIP-2021-10877-7374_LS_3_1
Grid Ref: 311970, 383833

Map Name: County Series


Map date: 1912

Scale: 1:2,500

Printed at: 1:2,500



Surveyed 1912
 Revised 1912
 Edition N/A
 Copyright N/A
 Levelled N/A

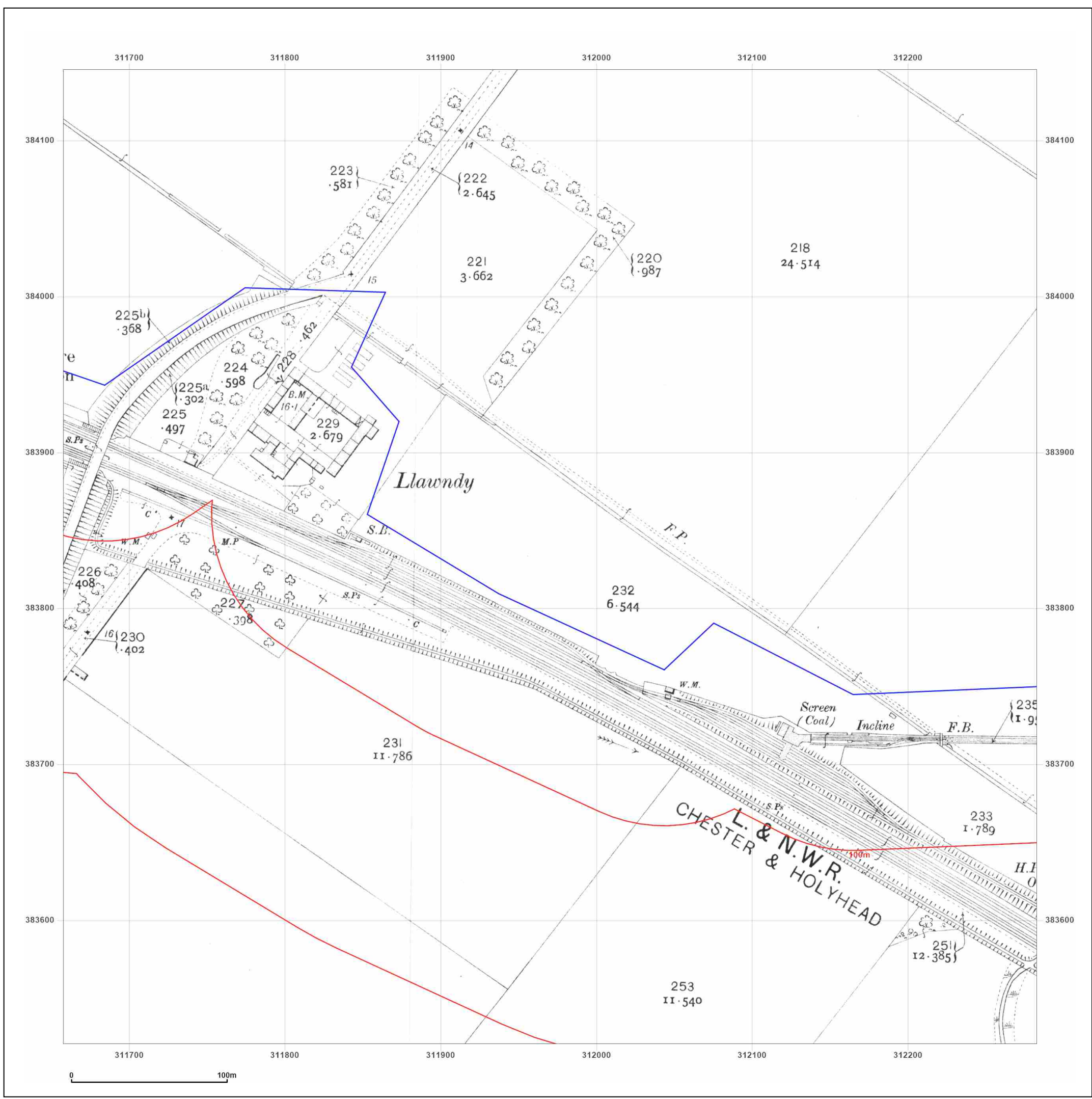


Produced by
 Groundsure Insights
 T: 08444 159000

© Crown copyright and database rights 2018 Ordnance Survey 100035207

Production date: 30 July 2021

Map legend available at: [Redacted]



Site Details:

Hynet - Talacre

Client Ref: Hynet - Talacre
Report Ref: GSIP-2021-10877-7374_LS_3_1
Grid Ref: 311970, 383833

Map Name: National Grid


Map date: 1960-1961

Scale: 1:2,500

Printed at: 1:2,500



Surveyed 1961
 Revised 1961
 Edition N/A
 Copyright 1963
 Levelled 1960



Surveyed 1961
 Revised 1961
 Edition N/A
 Copyright 1963
 Levelled 1960

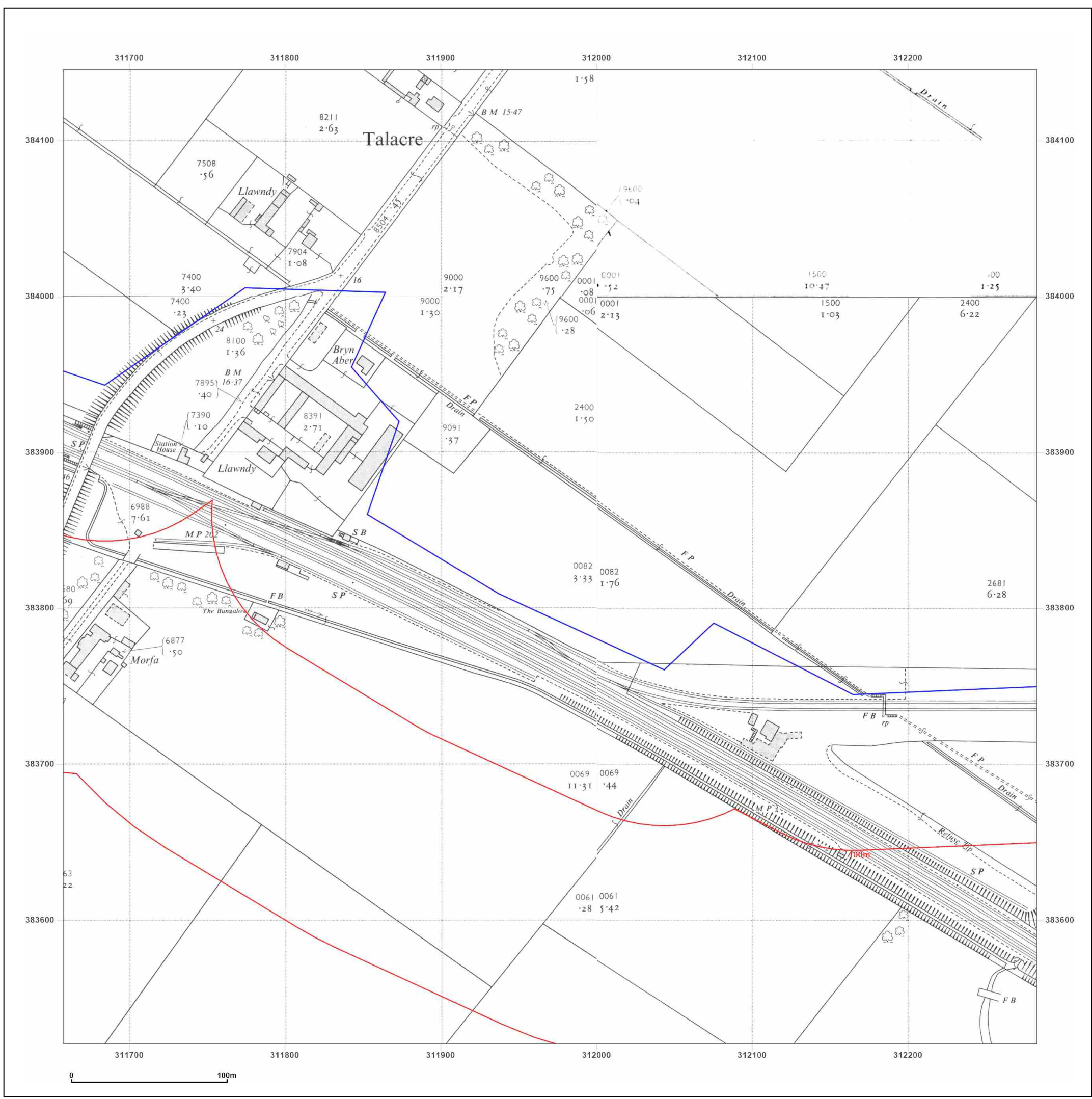


Produced by
 Groundsure Insights
 T: 08444 159000

© Crown copyright and database rights 2018 Ordnance Survey 100035207

Production date: 30 July 2021

Map legend available at: 



Site Details:

Hynet - Talacre

Client Ref: Hynet - Talacre
Report Ref: GSIP-2021-10877-7374_LS_3_1
Grid Ref: 311970, 383833

Map Name: National Grid

Map date: 1961-1963

Scale: 1:2,500

Printed at: 1:2,500



Surveyed N/A Revised N/A Edition N/A Copyright N/A Levelled N/A	Surveyed 1961 Revised 1961 Edition N/A Copyright 1963 Levelled 1960
Surveyed N/A Revised N/A Edition N/A Copyright N/A Levelled N/A	Surveyed N/A Revised N/A Edition N/A Copyright N/A Levelled N/A

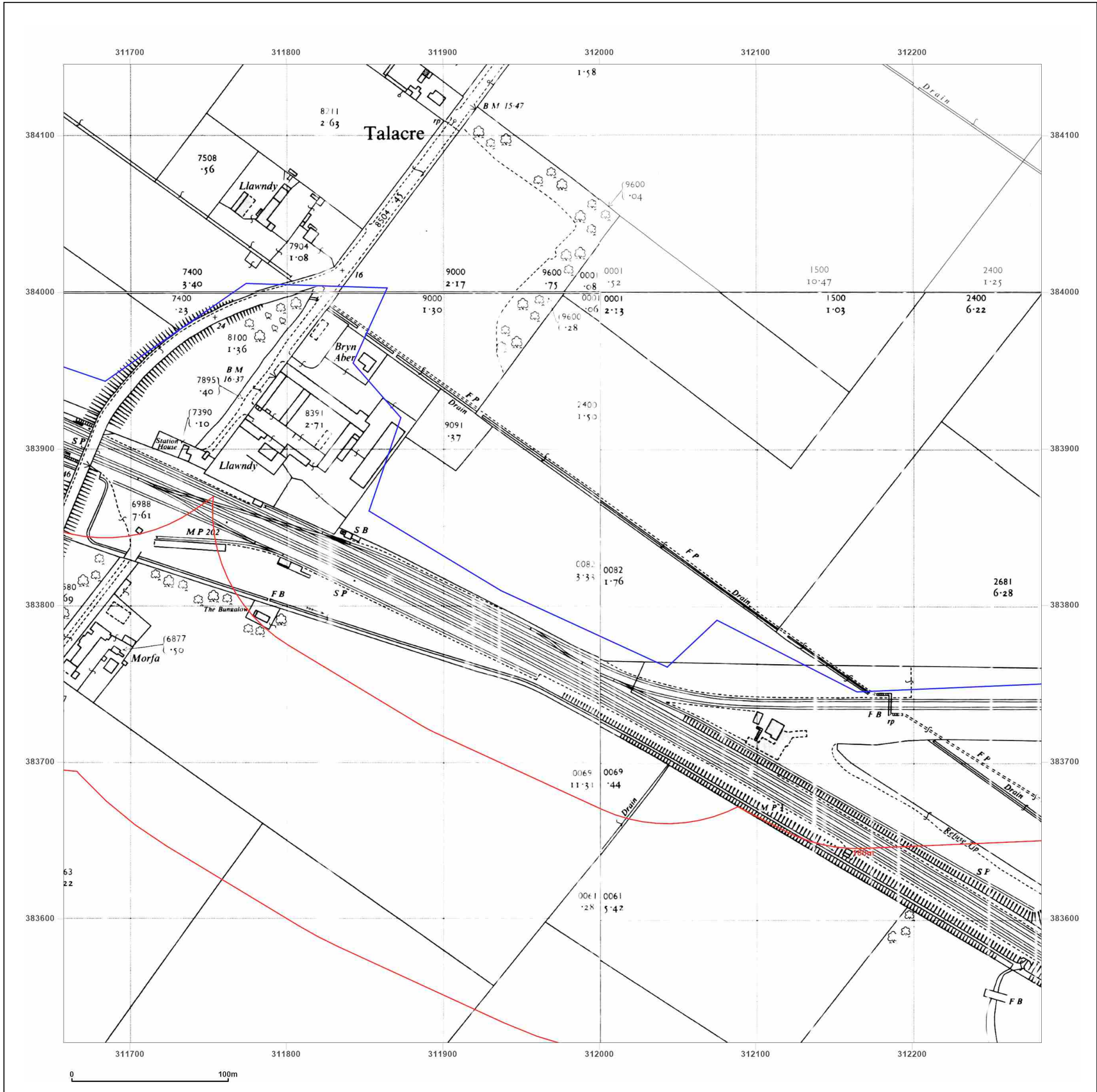


Produced by
 Groundsure Insights
 T: 08444 159000
 [Redacted]
 [Redacted]

© Crown copyright and database rights 2018 Ordnance Survey 100035207

Production date: 30 July 2021

Map legend available at:
 [Redacted]



Site Details:

Hynet - Talacre

Client Ref: Hynet - Talacre
Report Ref: GSIP-2021-10877-7374_LS_3_1
Grid Ref: 311970, 383833


Map Name: National Grid

Map date: 1977

Scale: 1:2,500

Printed at: 1:2,500





Surveyed N/A
 Revised N/A
 Edition N/A
 Copyright N/A
 Levelled N/A

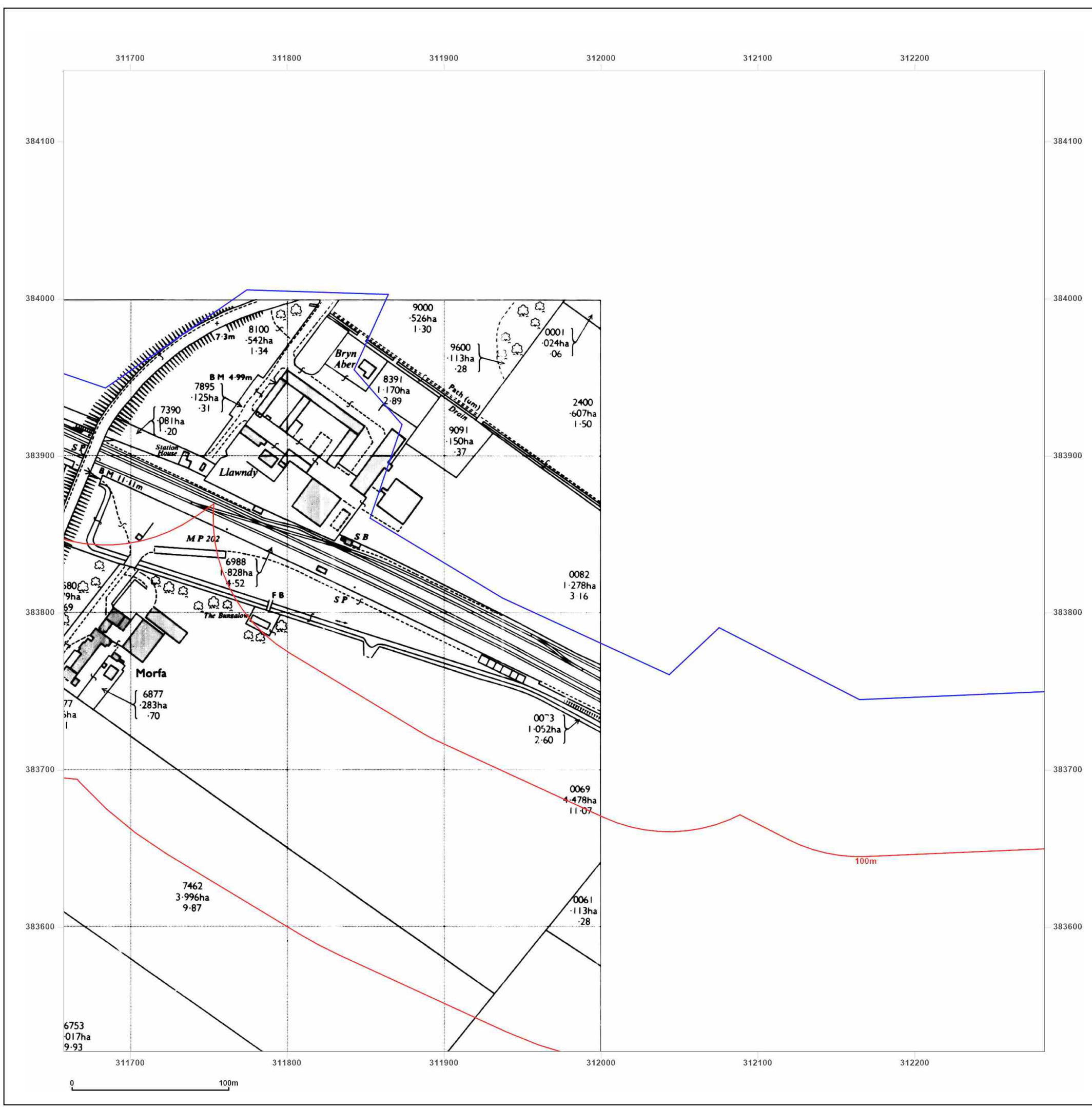


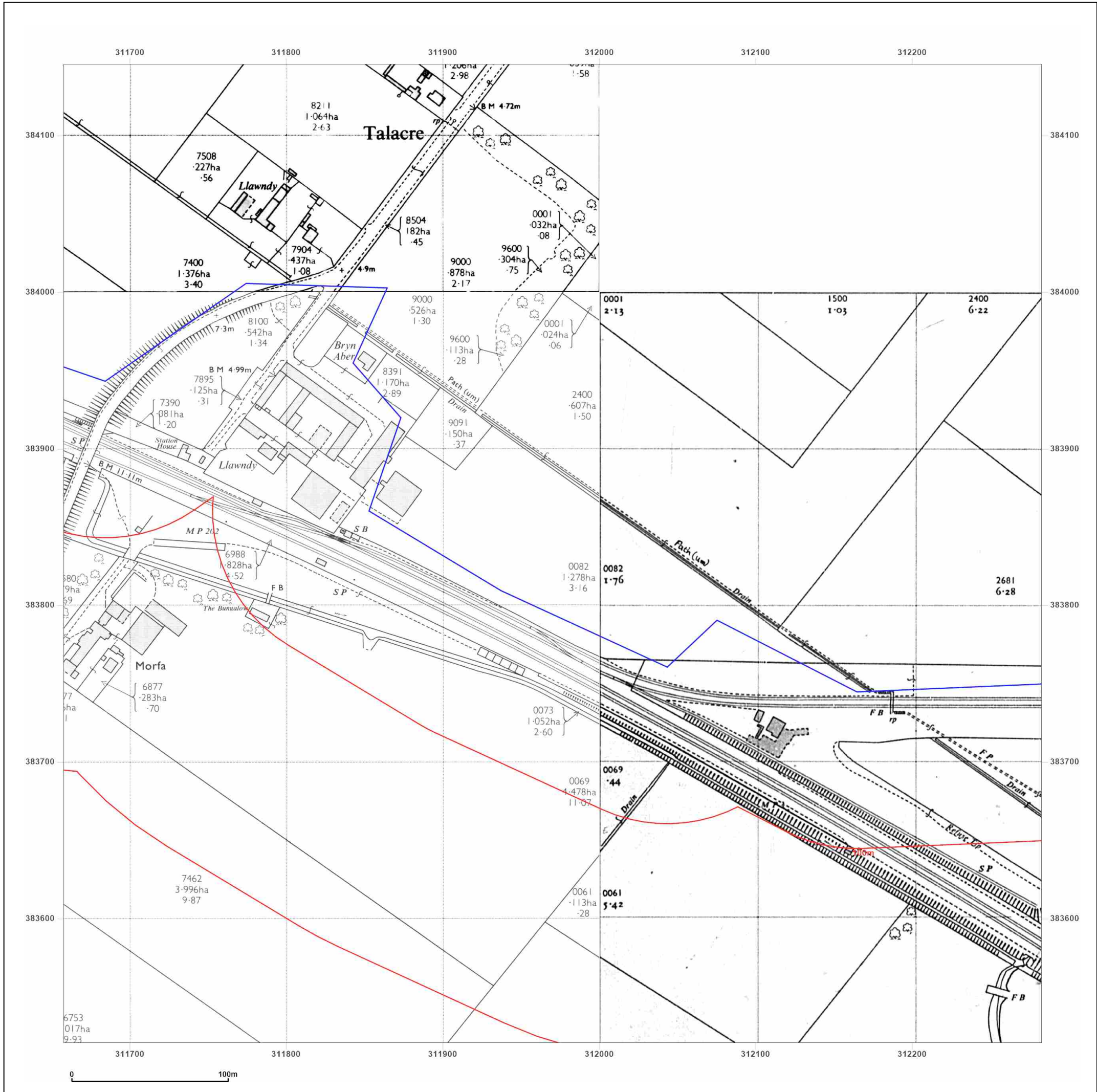
Produced by
 Groundsure Insights
 T: 08444 159000
 [Redacted]
 [Redacted]

© Crown copyright and database rights 2018 Ordnance Survey 100035207

Production date: 30 July 2021

Map legend available at:
 [Redacted]





Site Details:
 Hynet - Talacre

Client Ref: Hynet - Talacre
Report Ref: GSIP-2021-10877-7374_LS_3_1
Grid Ref: 311970, 383833

Map Name: National Grid
Map date: 1975-1979
Scale: 1:2,500
Printed at: 1:2,500



Surveyed N/A Revised N/A Edition N/A Copyright N/A Levelled N/A		Surveyed 1961 Revised 1975 Edition N/A Copyright 1977 Levelled 1960	Surveyed 1979 Revised 1979 Edition N/A Copyright 1979 Levelled N/A
---	--	---	--

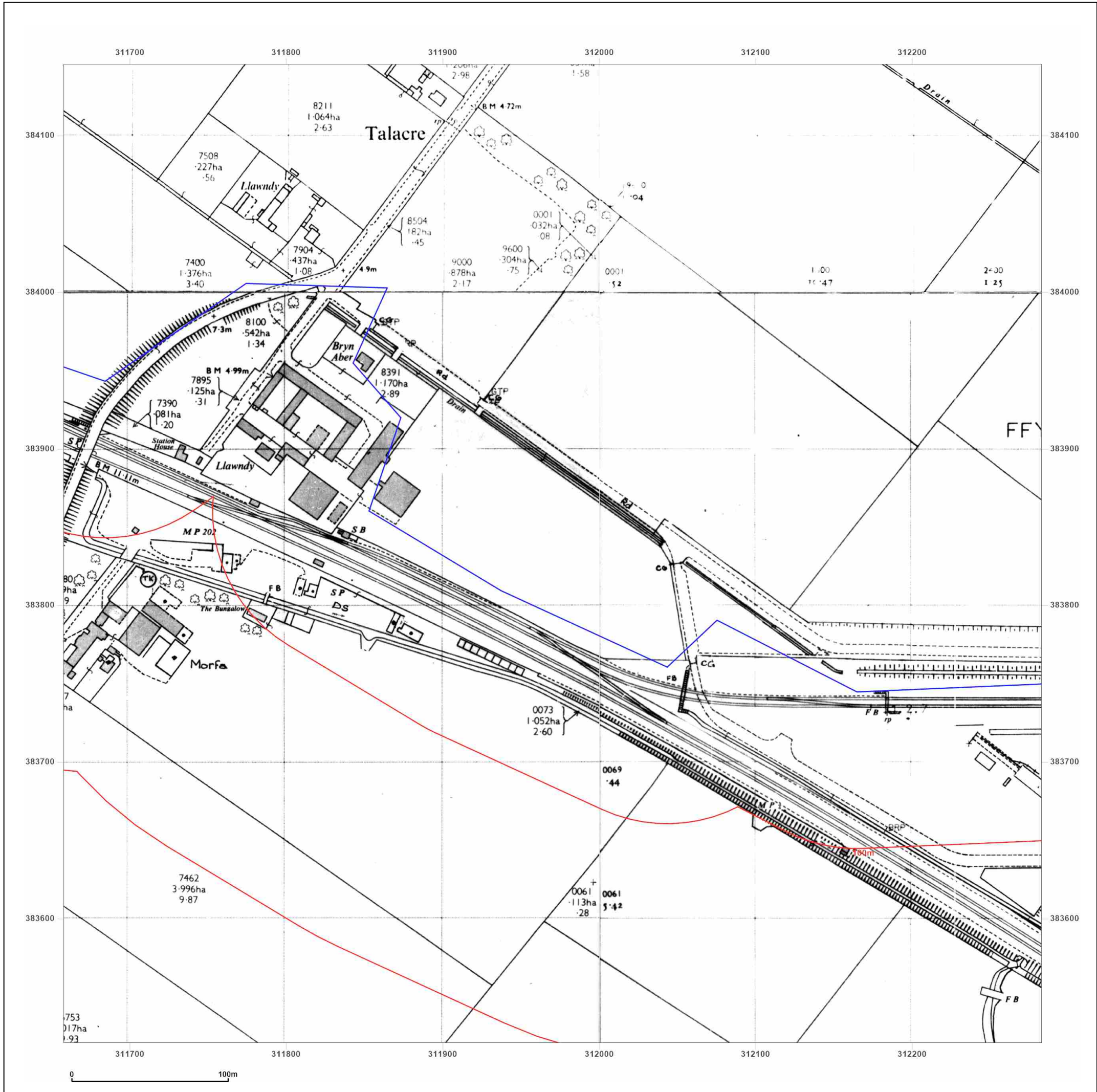


Produced by
 Groundsure Insights
 T: 08444 159000
 [Redacted]
 [Redacted]

© Crown copyright and database rights 2018 Ordnance Survey 100035207

Production date: 30 July 2021

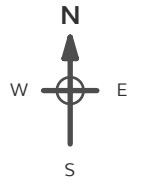
Map legend available at:
 [Redacted]




Site Details:
 Hynet - Talacre

Client Ref: Hynet - Talacre
Report Ref: GSIP-2021-10877-7374_LS_3_1
Grid Ref: 311970, 383833

Map Name: National Grid
Map date: 1985-1989
Scale: 1:2,500
Printed at: 1:2,500



Surveyed 1960 Revised 1985 Edition N/A Copyright 1985 Levelled 1960		Surveyed N/A Revised N/A Edition N/A Copyright N/A Levelled N/A
Surveyed 1960 Revised 1989 Edition N/A Copyright 1989 Levelled 1960		Surveyed 1960 Revised 1989 Edition N/A Copyright 1989 Levelled 1960



Produced by
 Groundsure Insights
 T: 08444 159000
 [Redacted]
 [Redacted]

© Crown copyright and database rights 2018 Ordnance Survey 100035207

Production date: 30 July 2021

Map legend available at:
 [Redacted]

Site Details:

Hynet - Talacre

Client Ref: Hynet - Talacre
Report Ref: GSIP-2021-10877-7374_LS_3_1
Grid Ref: 311970, 383833

Map Name: National Grid

Map date: 1994


Scale: 1:2,500

Printed at: 1:2,500



Surveyed N/A
 Revised N/A
 Edition N/A
 Copyright 1994
 Levelled N/A

Surveyed N/A
 Revised N/A
 Edition N/A
 Copyright 1994
 Levelled N/A



Surveyed N/A
 Revised N/A
 Edition N/A
 Copyright 1994
 Levelled N/A

Surveyed N/A
 Revised N/A
 Edition N/A
 Copyright 1994
 Levelled N/A

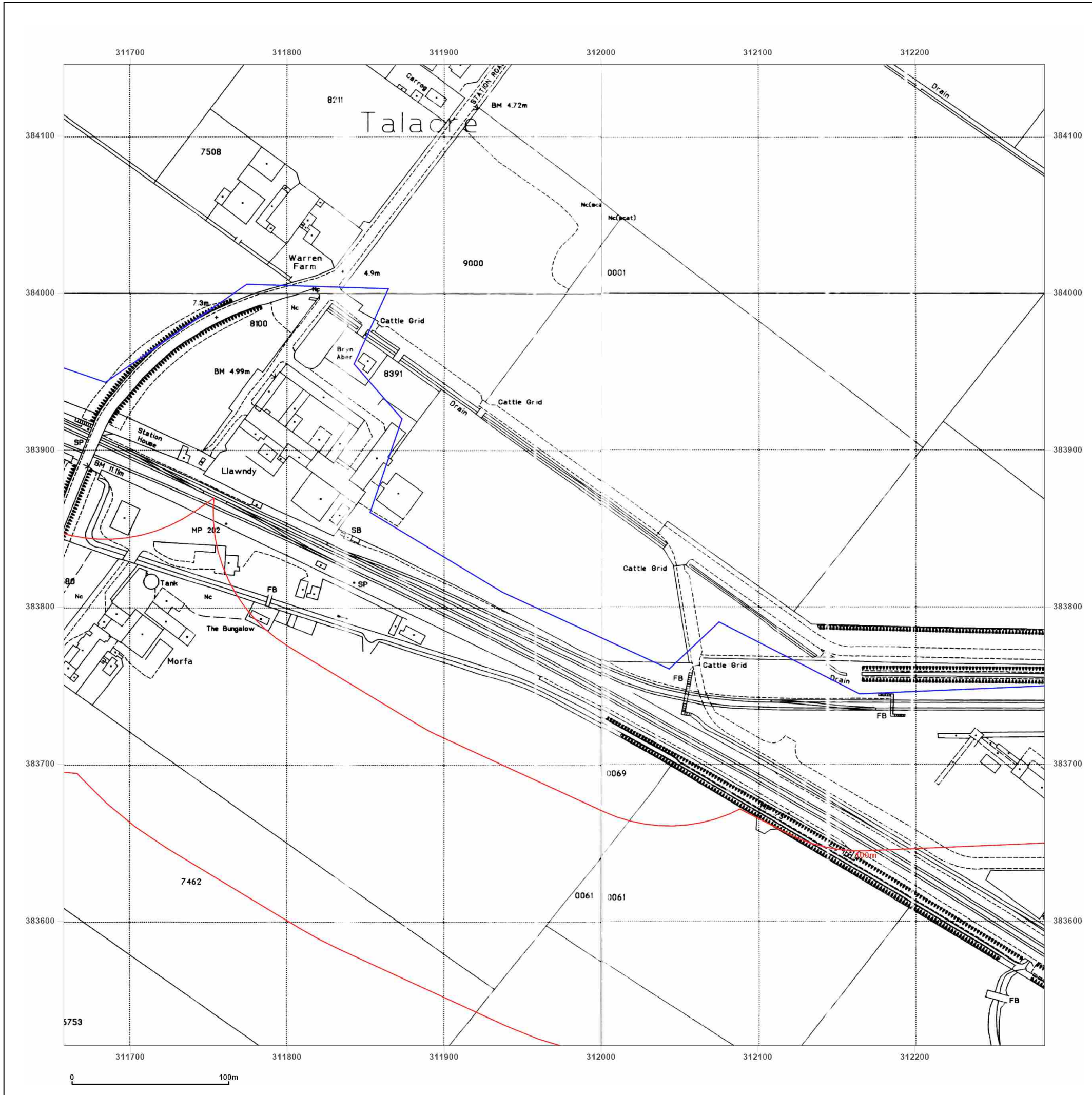


Produced by
 Groundsure Insights
 T: 08444 159000

© Crown copyright and database rights 2018 Ordnance Survey 100035207

Production date: 30 July 2021

Map legend available at:



Site Details:

Hynet - Talacre

Client Ref: Hynet - Talacre
Report Ref: GSIP-2021-10877-7374_LS_3_1
Grid Ref: 311970, 383833

Map Name: National Grid

Map date: 1994-1995

Scale: 1:2,500

Printed at: 1:2,500



Surveyed N/A
 Revised N/A
 Edition N/A
 Copyright 1995
 Levelled N/A

Surveyed N/A
 Revised N/A
 Edition N/A
 Copyright 1994
 Levelled N/A

Surveyed N/A
 Revised N/A
 Edition N/A
 Copyright 1995
 Levelled N/A

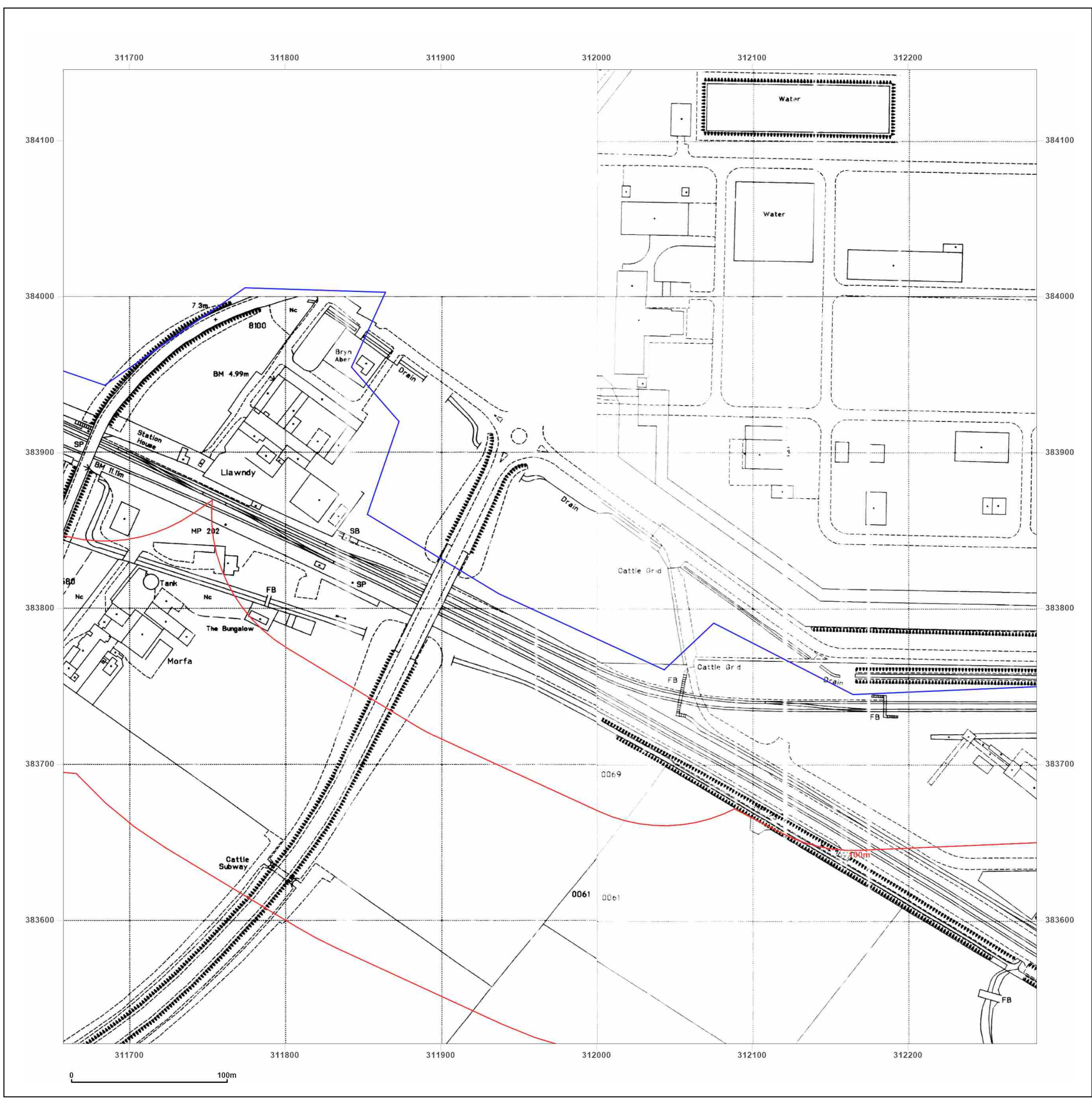


Produced by
 Groundsure Insights
 T: 08444 159000

© Crown copyright and database rights 2018 Ordnance Survey 100035207

Production date: 30 July 2021

Map legend available at: [Redacted]



Site Details:

Hynet - Talacre

Client Ref: Hynet - Talacre
Report Ref: GSIP-2021-10877-7374_LS_3_1
Grid Ref: 311970, 383833

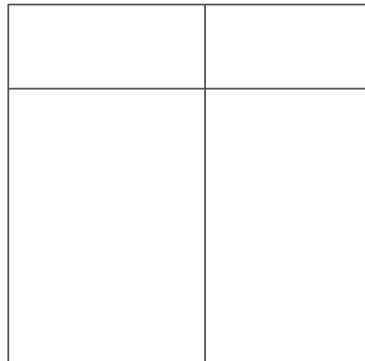
Map Name: National Grid

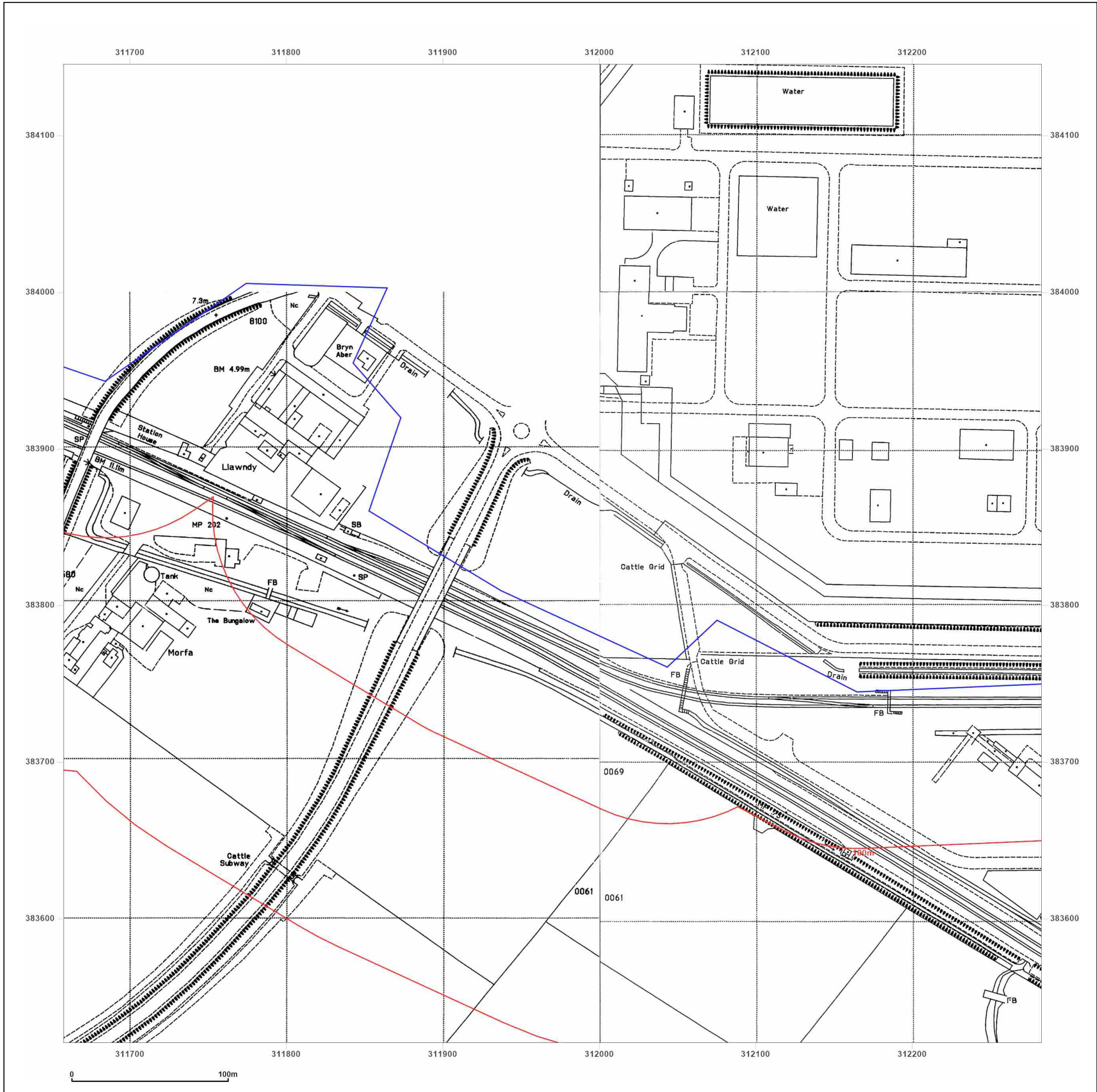
Map date: 1994-1995

Scale: 1:2,500

Printed at: 1:2,500



<p>Surveyed 1994 Revised N/A Edition N/A Copyright N/A Levelled N/A</p>		<p>Surveyed 1995 Revised N/A Edition N/A Copyright N/A Levelled N/A</p>
---	---	---



Produced by
 Groundsure Insights
 T: 08444 159000
 [Redacted]

© Crown copyright and database rights 2018 Ordnance Survey 100035207

Production date: 30 July 2021

Map legend available at:
 [Redacted]

Site Details:

Hynet - Talacre

Client Ref: Hynet - Talacre
Report Ref: GSIP-2021-10877-7374_LS_4_1
Grid Ref: 312595, 383833

Map Name: County Series

Map date: 1872

Scale: 1:2,500

Printed at: 1:2,500



Surveyed 1872
 Revised 1872
 Edition N/A
 Copyright N/A
 Levelled N/A

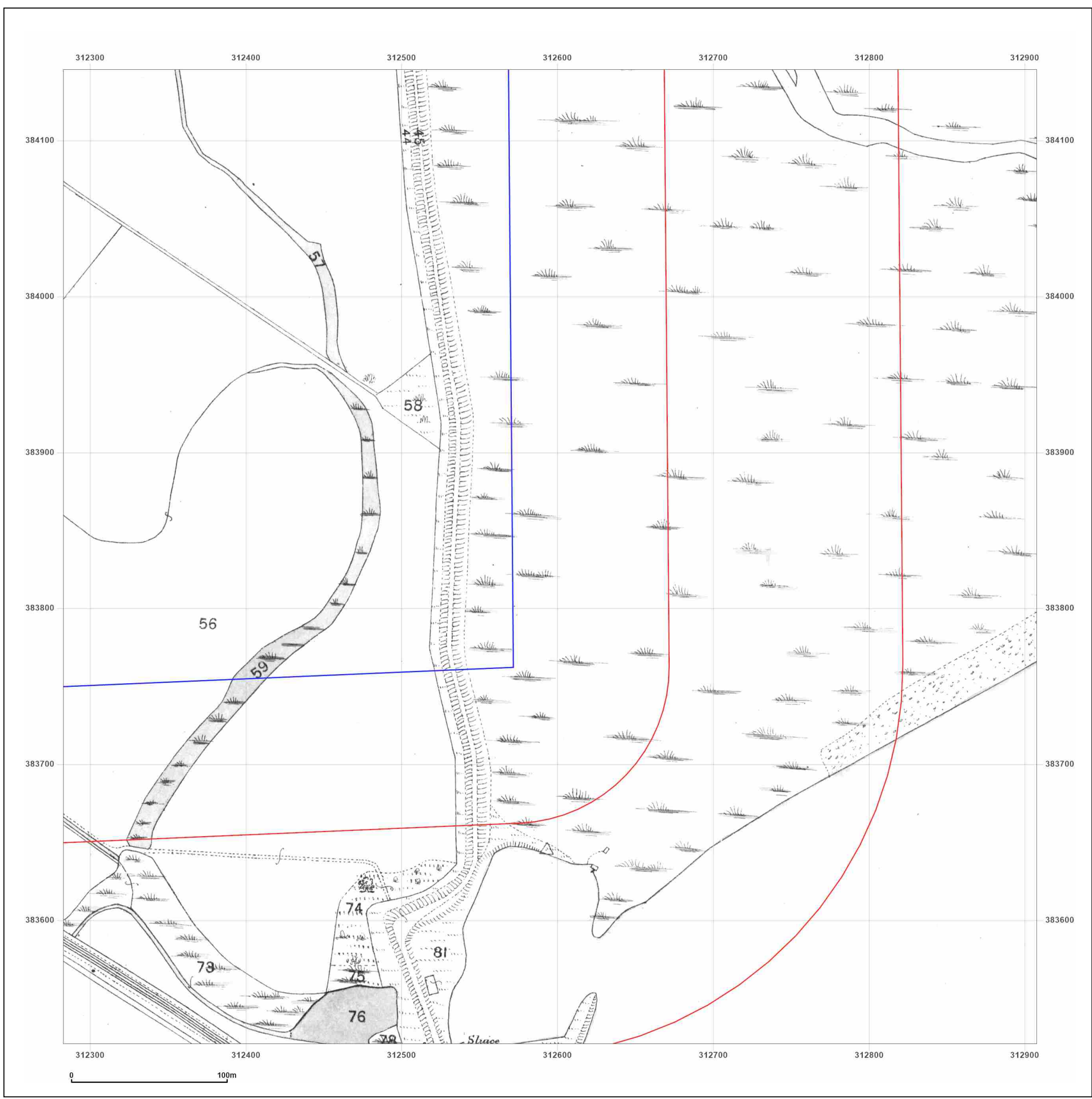


Produced by
 Groundsure Insights
 T: 08444 159000

© Crown copyright and database rights 2018 Ordnance Survey 100035207

Production date: 30 July 2021

Map legend available at: [\[Redacted\]](#)



Site Details:

Hynet - Talacre

Client Ref: Hynet - Talacre
Report Ref: GSIP-2021-10877-7374_LS_4_1
Grid Ref: 312595, 383833

Map Name: County Series

Map date: 1899

Scale: 1:2,500

Printed at: 1:2,500



Surveyed 1899
 Revised 1899
 Edition N/A
 Copyright N/A
 Levelled N/A

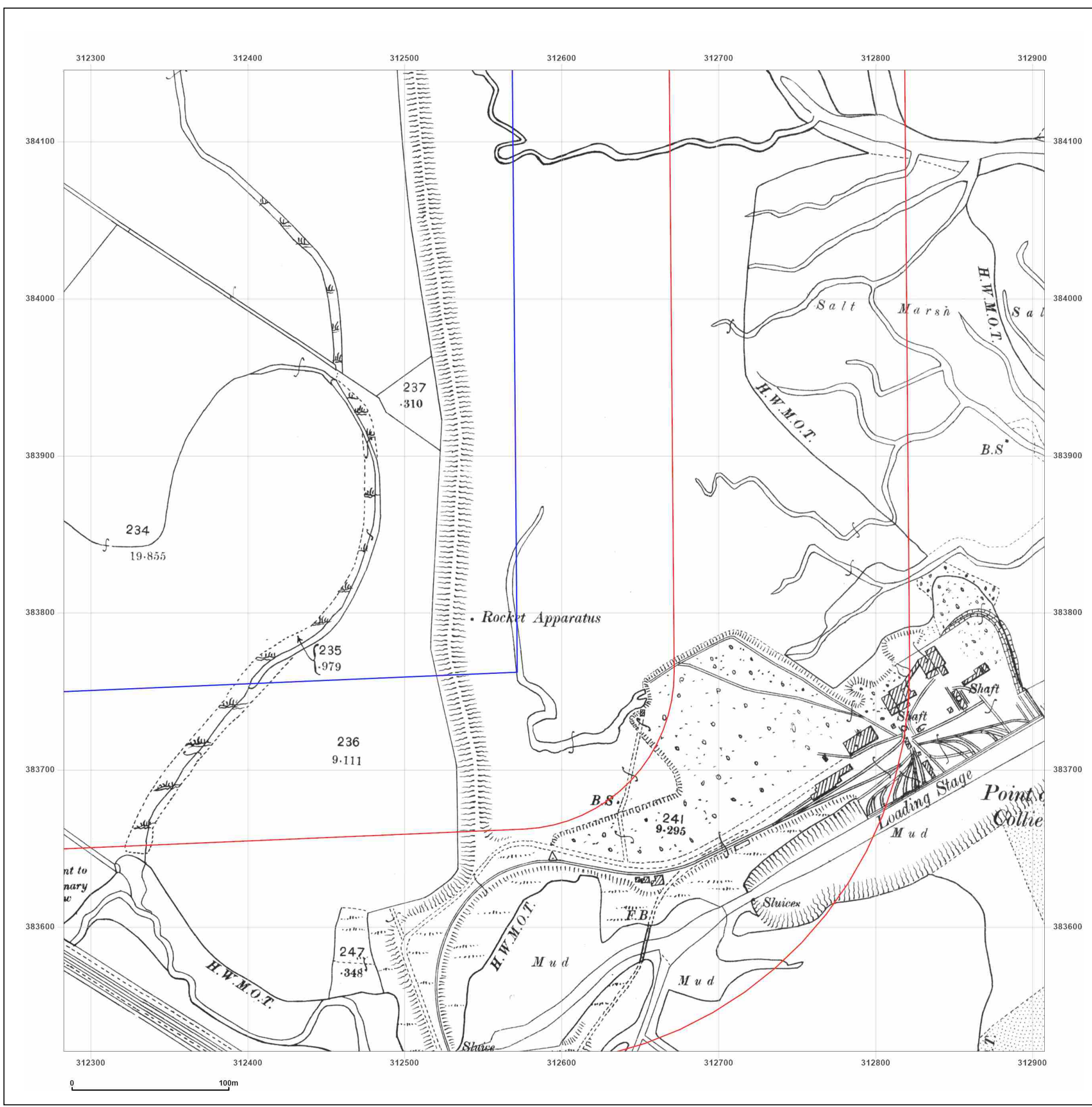


Produced by
 Groundsure Insights
 T: 08444 159000

© Crown copyright and database rights 2018 Ordnance Survey 100035207

Production date: 30 July 2021

Map legend available at: [\[Redacted\]](#)



Site Details:

Hynet - Talacre

Client Ref: Hynet - Talacre
Report Ref: GSIP-2021-10877-7374_LS_4_1
Grid Ref: 312595, 383833

Map Name: County Series

Map date: 1912

Scale: 1:2,500

Printed at: 1:2,500



Surveyed 1912
 Revised 1942
 Edition N/A
 Copyright N/A
 Levelled N/A

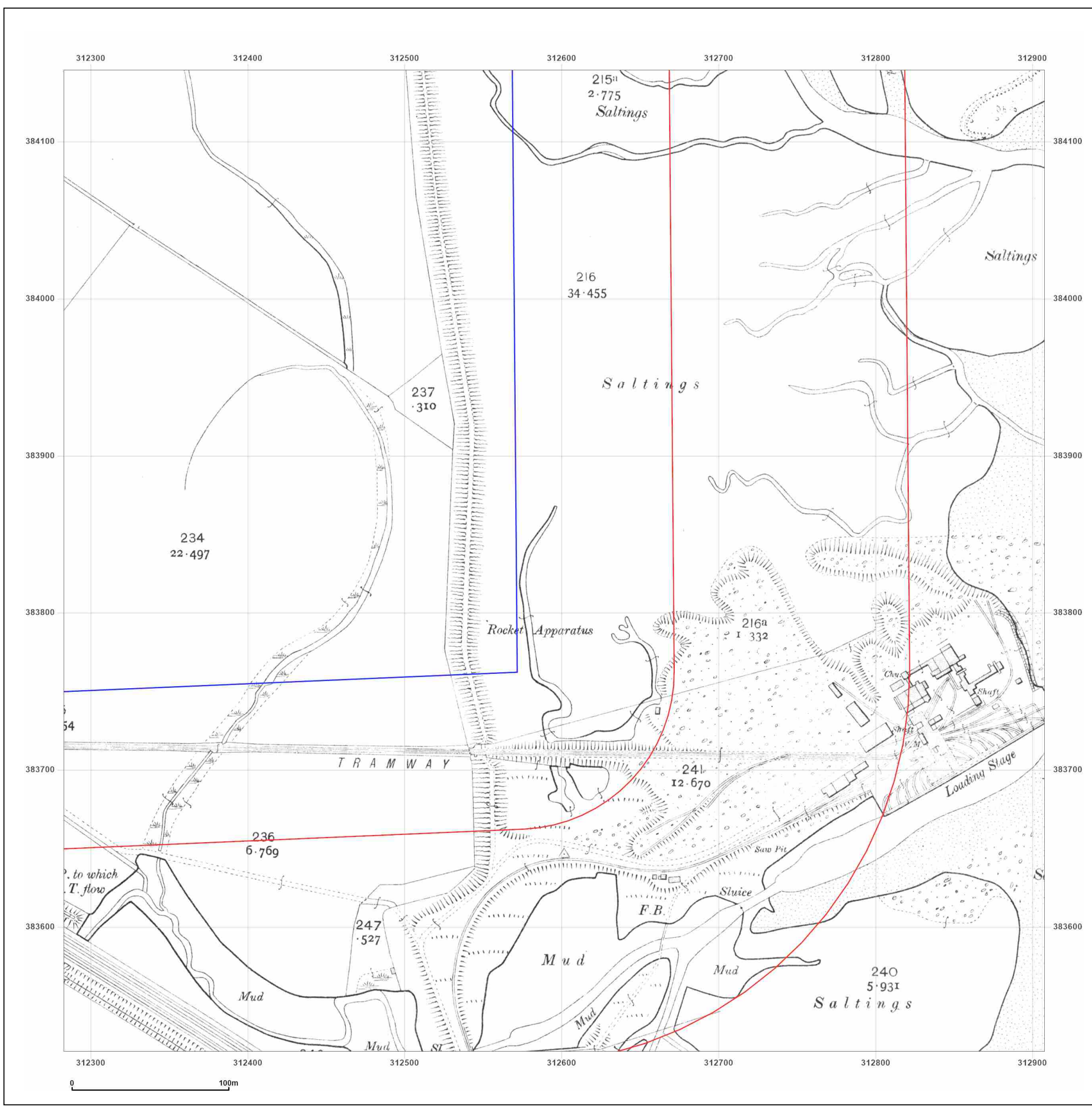


Produced by
 Groundsure Insights
 T: 08444 159000

© Crown copyright and database rights 2018 Ordnance Survey 100035207

Production date: 30 July 2021

Map legend available at:



Site Details:

Hynet - Talacre

Client Ref: Hynet - Talacre
Report Ref: GSIP-2021-10877-7374_LS_4_1
Grid Ref: 312595, 383833

Map Name: National Grid


Map date: 1960-1961

Scale: 1:2,500

Printed at: 1:2,500



Surveyed N/A
 Revised N/A
 Edition N/A
 Copyright N/A
 Levelled 1960



Surveyed 1961
 Revised 1961
 Edition N/A
 Copyright 1963
 Levelled 1960

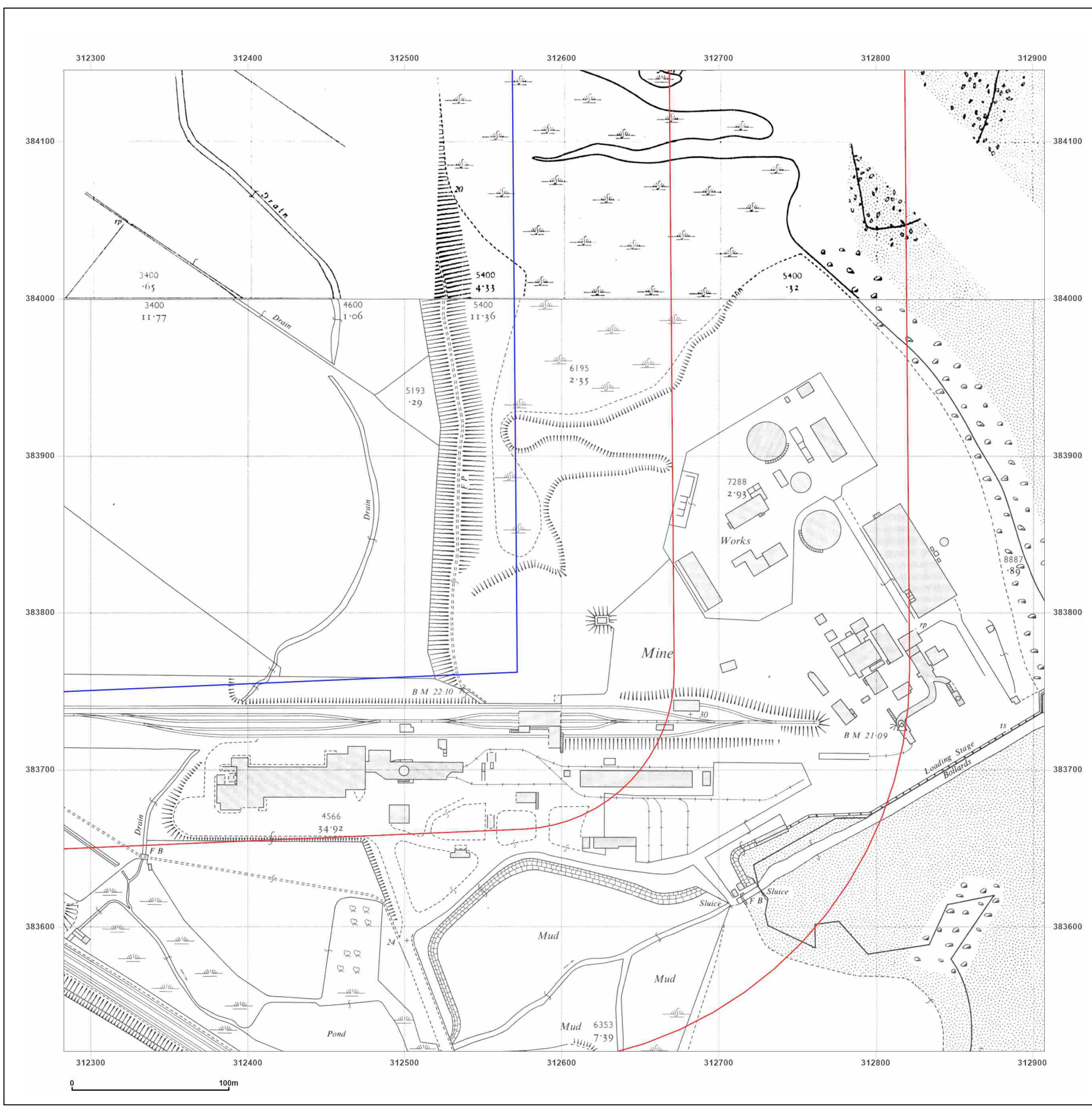


Produced by
 Groundsure Insights
 T: 08444 159000

© Crown copyright and database rights 2018 Ordnance Survey 100035207

Production date: 30 July 2021

Map legend available at:



Site Details:

Hynet - Talacre

Client Ref: Hynet - Talacre
Report Ref: GSIP-2021-10877-7374_LS_4_1
Grid Ref: 312595, 383833

Map Name: National Grid

Map date: 1961-1963


Scale: 1:2,500

Printed at: 1:2,500



Surveyed 1961
 Revised 1961
 Edition N/A
 Copyright 1963
 Levelled 1960

Surveyed N/A
 Revised N/A
 Edition N/A
 Copyright N/A
 Levelled N/A

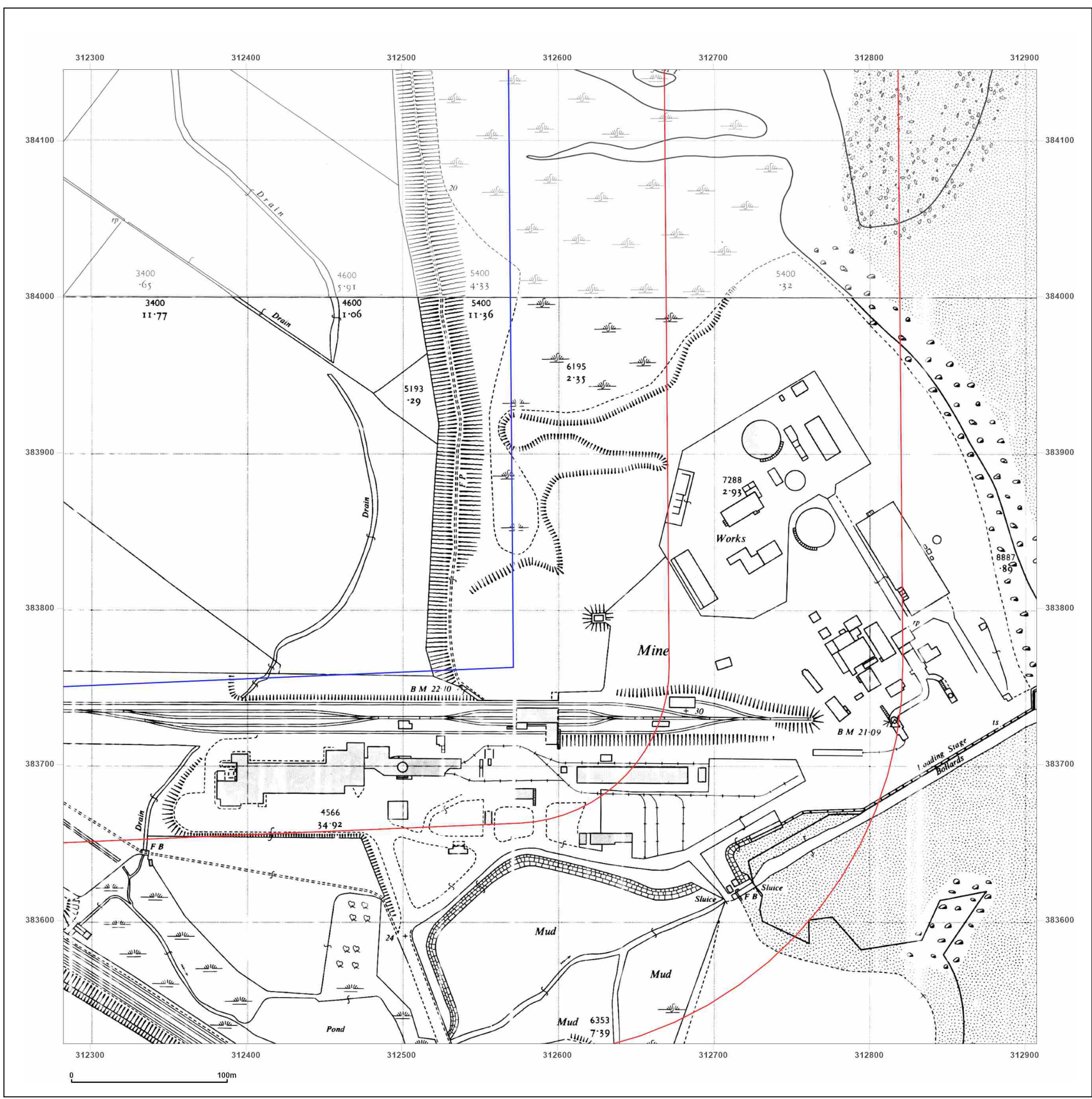


Produced by
 Groundsure Insights
 T: 08444 159000

© Crown copyright and database rights 2018 Ordnance Survey 100035207

Production date: 30 July 2021

Map legend available at:



Site Details:

Hynet - Talacre

Client Ref: Hynet - Talacre
Report Ref: GSIP-2021-10877-7374_LS_4_1
Grid Ref: 312595, 383833

Map Name: National Grid

Map date: 1979

Scale: 1:2,500

Printed at: 1:2,500



Surveyed 1979
 Revised 1979
 Edition N/A
 Copyright 1979
 Levelled N/A

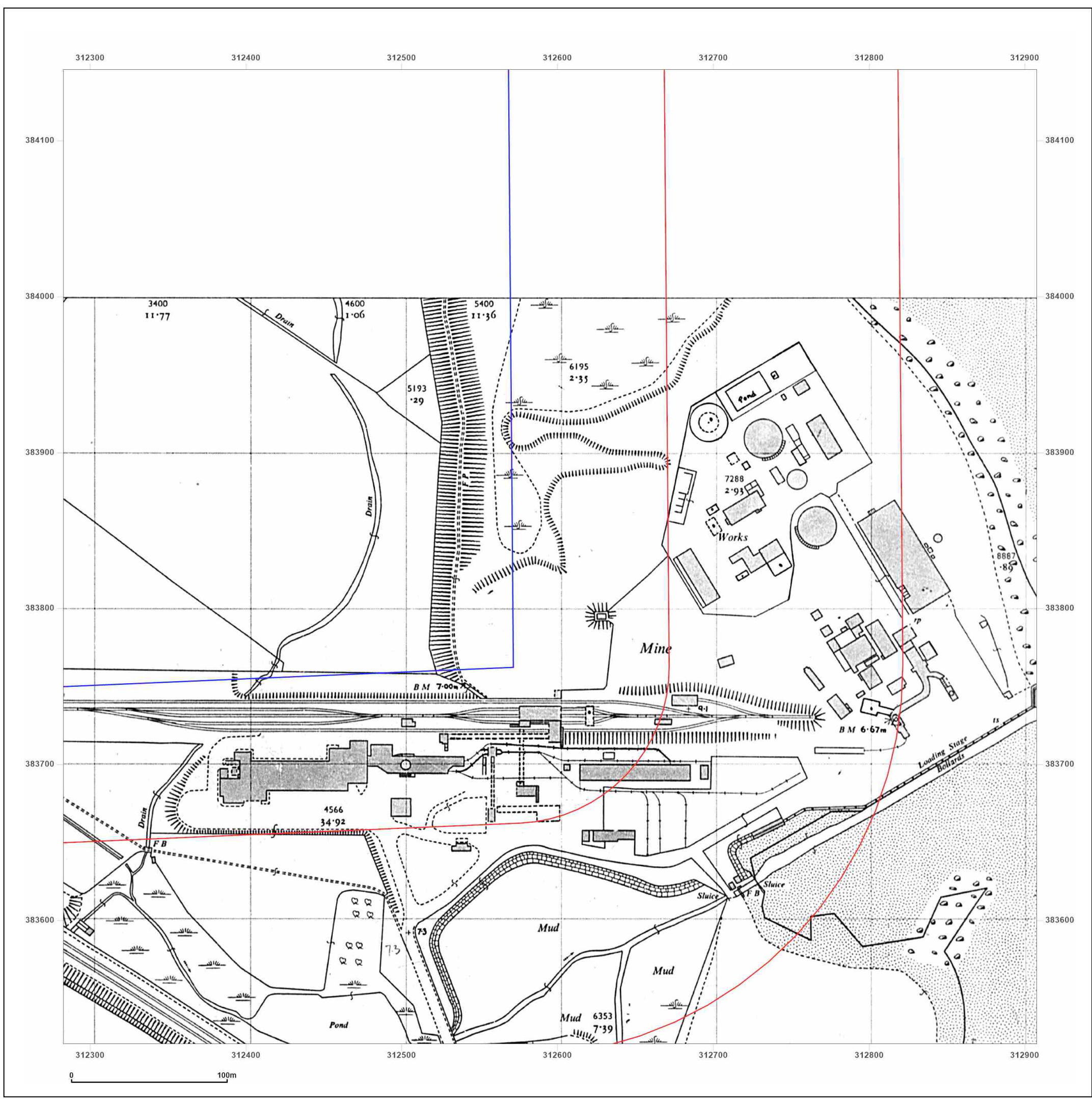


Produced by
 Groundsure Insights
 T: 08444 159000

© Crown copyright and database rights 2018 Ordnance Survey 100035207

Production date: 30 July 2021

Map legend available at: [Redacted]



Site Details:

Hynet - Talacre

Client Ref: Hynet - Talacre
Report Ref: GSIP-2021-10877-7374_LS_4_1
Grid Ref: 312595, 383833

Map Name: National Grid


Map date: 1985-1989

Scale: 1:2,500

Printed at: 1:2,500



Surveyed N/A
 Revised N/A
 Edition N/A
 Copyright N/A
 Levelled N/A



Surveyed 1960
 Revised 1989
 Edition N/A
 Copyright 1989
 Levelled 1960

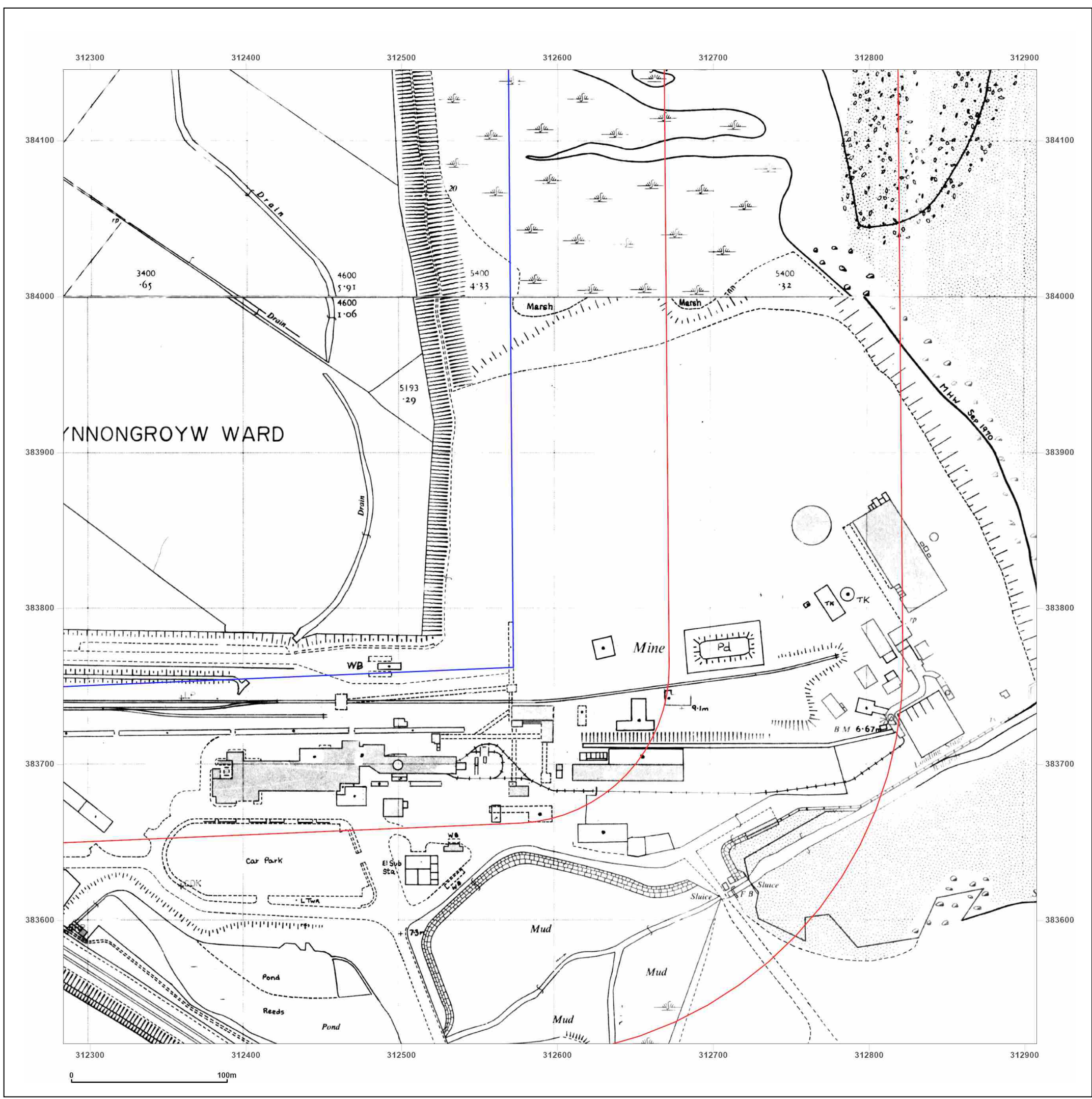


Produced by
 Groundsure Insights
 T: 08444 159000

© Crown copyright and database rights 2018 Ordnance Survey 100035207

Production date: 30 July 2021

Map legend available at: 



Site Details:

Hynet - Talacre

Client Ref: Hynet - Talacre
Report Ref: GSIP-2021-10877-7374_LS_4_1
Grid Ref: 312595, 383833

Map Name: National Grid

Map date: 1994

Scale: 1:2,500

Printed at: 1:2,500



Surveyed N/A
 Revised N/A
 Edition N/A
 Copyright 1994
 Levelled N/A

Surveyed N/A
 Revised N/A
 Edition N/A
 Copyright 1994
 Levelled N/A

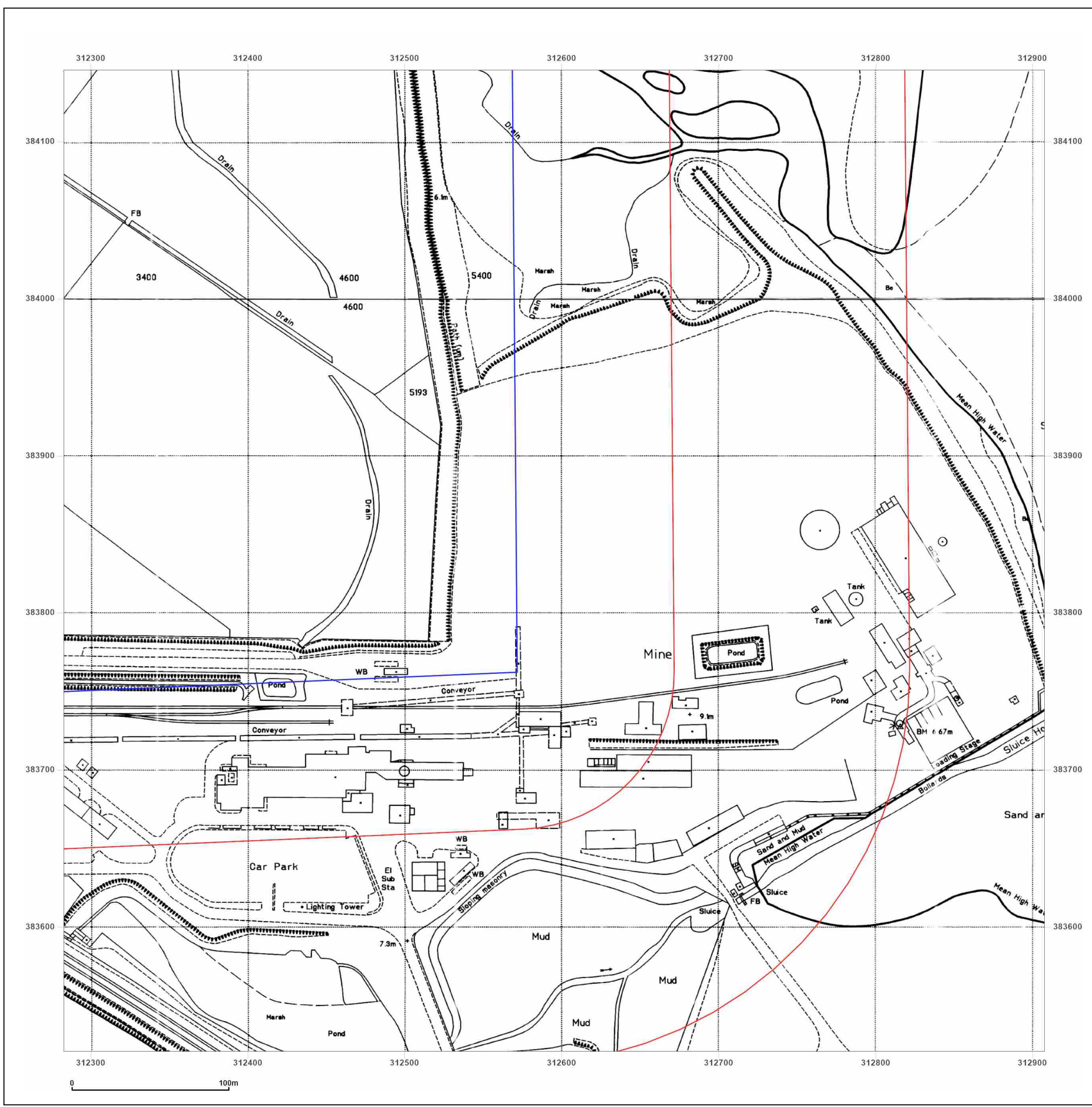


Produced by
 Groundsure Insights
 T: 08444 159000

© Crown copyright and database rights 2018 Ordnance Survey 100035207

Production date: 30 July 2021

Map legend available at:



Site Details:

Hynet - Talacre

Client Ref: Hynet - Talacre
Report Ref: GSIP-2021-10877-7374_LS_4_1
Grid Ref: 312595, 383833

Map Name: National Grid

Map date: 1995

Scale: 1:2,500

Printed at: 1:2,500



Surveyed N/A
 Revised N/A
 Edition N/A
 Copyright 1995
 Levelled N/A

Surveyed N/A
 Revised N/A
 Edition N/A
 Copyright 1995
 Levelled N/A

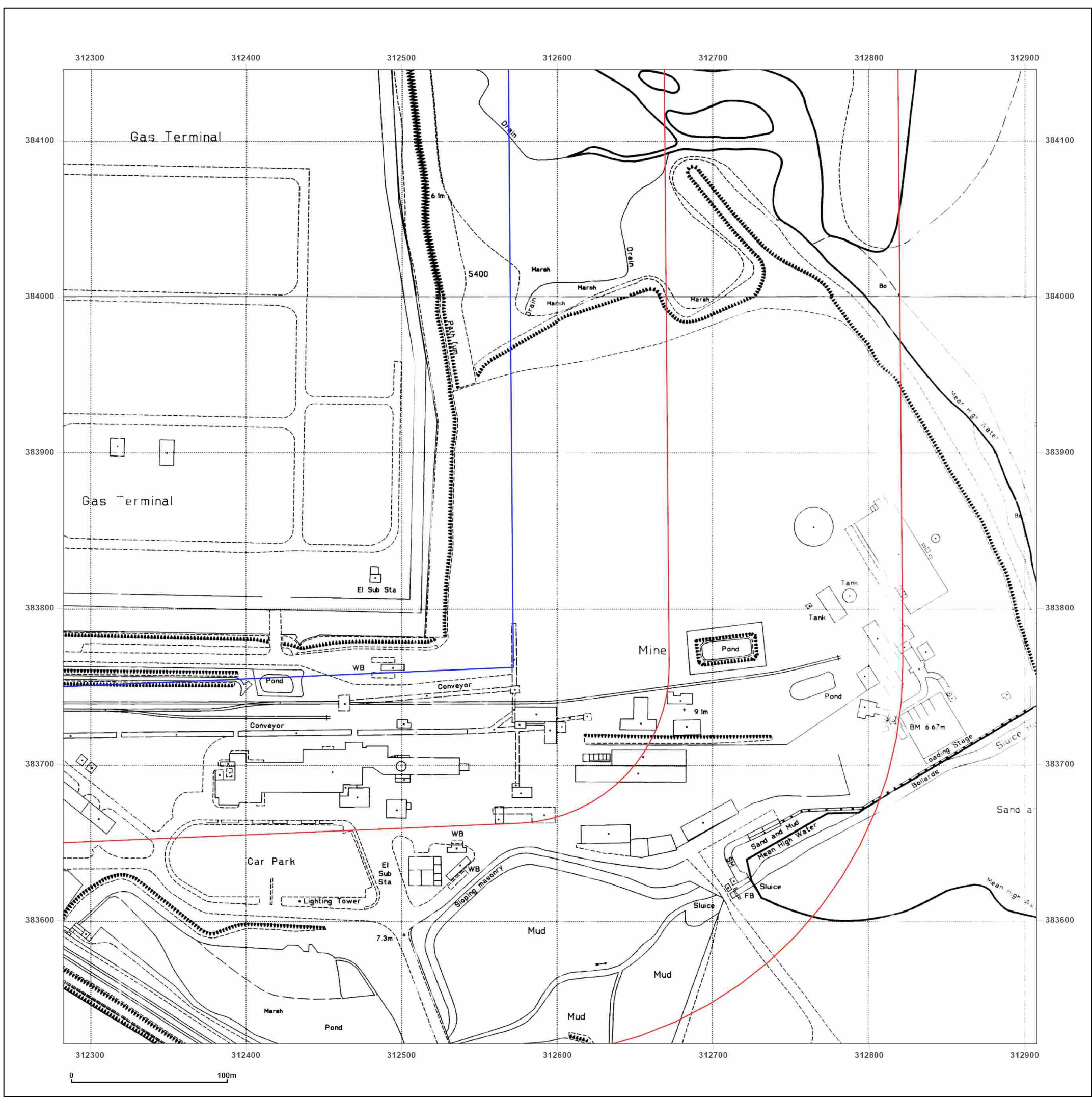


Produced by
 Groundsure Insights
 T: 08444 159000

© Crown copyright and database rights 2018 Ordnance Survey 100035207

Production date: 30 July 2021

Map legend available at: [Redacted]



Site Details:

Hynet - Talacre

Client Ref: Hynet - Talacre
Report Ref: GSIP-2021-10877-7374_LS_4_1
Grid Ref: 312595, 383833

Map Name: National Grid

Map date: 1995


Scale: 1:2,500

Printed at: 1:2,500



Surveyed 1995
 Revised N/A
 Edition N/A
 Copyright N/A
 Levelled N/A

Surveyed 1995
 Revised N/A
 Edition N/A
 Copyright N/A
 Levelled N/A

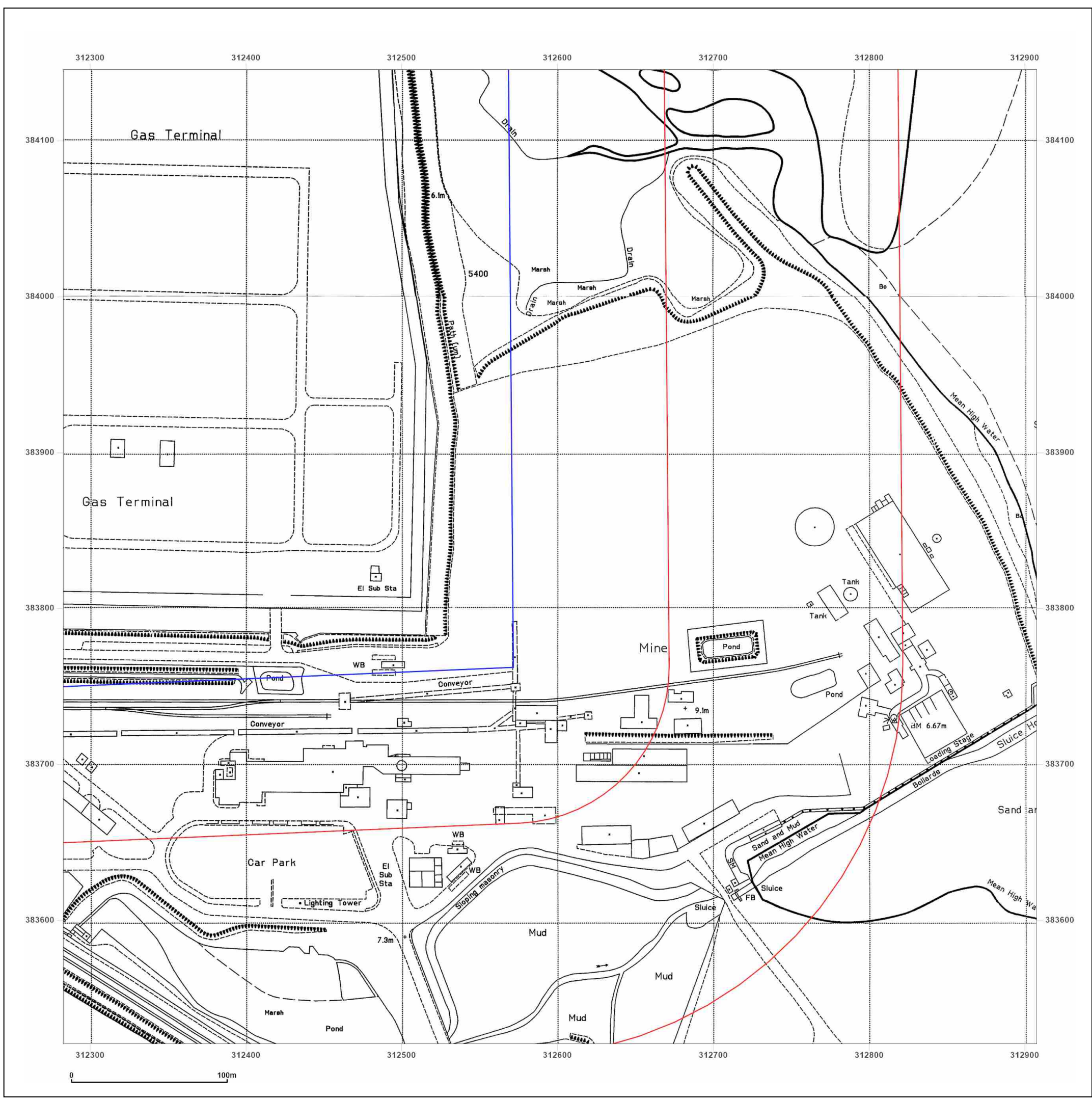




Produced by
 Groundsure Insights
 T: 08444 159000

© Crown copyright and database rights 2018 Ordnance Survey 100035207

Production date: 30 July 2021

Map legend available at: [Redacted]



 	Company Document ID	
	1025H0BGRV09410	
	Sheet of Sheets 36 / 282	Validity Status
	CD-FE	02

10.0 APPENDIX D – ALLTAMI BROOK

Alltami Brook Historic Data